GENERAL NOTES

1. CITY OF BEXLEY IS RESPONSIBLE FOR REMOVAL OF EXISTING LANDSCAPE AND STONE WALL MATERIAL.
2. CITY OF BEXLEY SHALL FURNISH AND INSTALL ALL PROPOSED PLANT MATERIAL, SOIL AMENDMENTS AND MULCH.
3. CITY OF BEXLEY SHALL RELOCATE ALL LIGHT POLES AND ASSOCIATED FOOTINGS, CONDUITS, ETC. AS SHOWN ON THE DRAWINGS.
4. CITY OF BEXLEY SHALL PROVIDE ELECTRICAL CONNECTION TO ALL LANDSCAPE LIGHTING FIXTURES. CONTRACTOR TO PROVIDE & INSTALL ALL FIXTURES, CONDUIT, WIRE, AND TRANSFORMERS AS REQUIRED.
5. CONTRACTOR TO PROVIDE AND INSTALL ALL MATERIALS TO COMPLETE THE JOB UNLESS OTHERWISE NOTED. **ALL MASONRY WORK IS TO BE SEALED UPON COMPLETION TO PROTECT FROM SALT DAMAGE.**
6. **CONTRACTOR SHALL VERIFY EXISTING CONDITIONS PRIOR TO COMMENCING WITH WORK**. NOTIFY ON-SITE CONSTRUCTION MANAGER OF ANY DISCREPANCY BETWEEN THE PLANS AND ACTUAL SITE CONDITIONS. NO WORK SHALL BE DONE IN AREAS WHERE SUCH DISCREPANCIES EXIST.
7. DO NOT SCALE DRAWINGS. UTILIZE DIMENSIONS INDICATED ON THE PLANS. THE CONTRACTOR SHALL COORDINATE ALL WORK AND BE RESPONSIBLE FOR ALL METHODS, MEANS, SEQUENCE, AND PROCEDURES OF THE WORK.
8. UNLESS OTHERWISE INDICATED ON THE PLANS, ALL LINE WORK, LAYOUT AND DIMENSIONS ARE PARALLEL AND PERPENDICULAR TO ONE ANOTHER.
9. DO NOT DISTURB AREAS OUTSIDE OF PROJECT LIMITS.
10. PROTECT ADJACENT ASPHALT AND/OR BRICK STREET AND ALL ADJACENT LANDSCAPE / TREES/ LAWN AREAS DURING CONSTRUCTION. CONTRACTOR SHALL BE RESPONSIBLE FOR DAMAGES RESULTING FROM CONSTRUCTION ACTIVITIES.
11. LOCATE AND PROTECT ALL EXISTING UTILITIES DURING CONSTRUCTION. CONTRACTOR SHALL BE RESPONSIBLE FOR DAMAGES TO EXISTING UTILITIES RESULTING FROM CONSTRUCTION ACTIVITIES. CONTACT OHIO UTILITIES PROTECTION SERVICE AT 1-800-362-2764 PRIOR TO EXCAVATION.
12. THE PROJECT LIMITS LINE SHOWN DEFINES THE LIMITS OF WORK IN THIS CONTRACT. THERE MAY BE INSTANCES WHERE UTILITY SYSTEMS, AND GRADING OPERATIONS EXTEND BEYOND THE PROJECT LIMIT LINE IN ORDER TO SUCCESSFULLY COMPLETE OPERATIONS AND/OR TIE INTO ADJACENT SYSTEMS.
13. THE CONTRACTOR SHALL EXERCISE PARTICULAR CARE WHILE WORKING IN THE VICINITY OF ACTIVE UTILITY AND DRAINAGE STRUCTURES. IN THE EVENT THAT ANY EXISTING STRUCTURES OR UTILITIES ARE DAMAGED AND THE SERVICES DISRUPTED, THE LINES SHALL BE IMMEDIATELY REPAIRED AND THE SERVICES RESTORED AS DIRECTED BY THE ARCHITECT AT NO COST TO THE CITY OF BEXLEY.
14. THE CONTRACTOR SHALL KEEP ALL DRAINAGE FACILITIES AFFECTED BY HIS CONSTRUCTION OPERATIONS CLEAN AND FULLY OPERATIONAL AT ALL TIMES.
15. FLOOD LIGHT SPECIFICATION: ORGATECH
    OMEGALUX-1200 SERIES
    BASE MODEL NO. 12-142TT-S-B-A-F-Q-U-P
    WATTS: 42 W
    SOCKET: GX24Q
    LENGTH: 10 $\frac{1}{2}$"
    SWIVEL: CENTER
    LUMENS: 3600
16. STONE SPECIFICATION: (PROVIDE SAMPLE FOR APPROVAL BY BEXLEY BEAUTIFICATION COMMITTEE)
    PRE SPLIT OTTAWA BUFF LIMESTONE 2-3
    -TYPE S MORTAR COLOR: FLEMAGO C-248 BUFF
17. BRICK SPECIFICATION: PINEHALL IRON SPOT W/ CHAMFER 4"x8"x2 $\frac{1}{4}$"
    -TYPE S MORTAR-COLOR: FLEMAGO C-248 BUFF
18. LIMESTONE CURB-INDIANA LIMESTONE (PROVIDE SAMPLE FOR APPROVAL BY BEXLEY BEAUTIFICATION COMMITTEE)
19. ORNAMENTAL IRON RAIL: TO BE PROVIDED AND INSTALLED BY OTHERS.

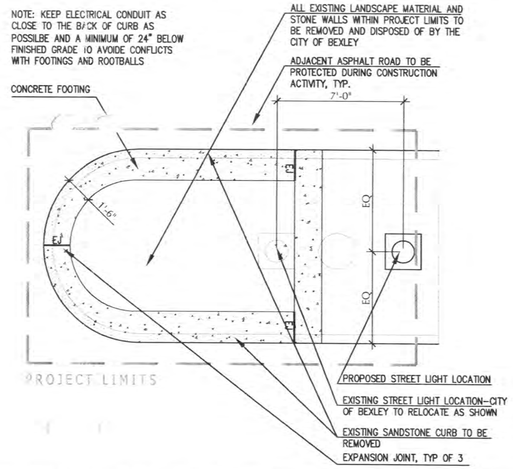

BEXLEY PARK & DREXEL DEMOLITION & FOUNDATION PLAN

SCALE: 1"=4'

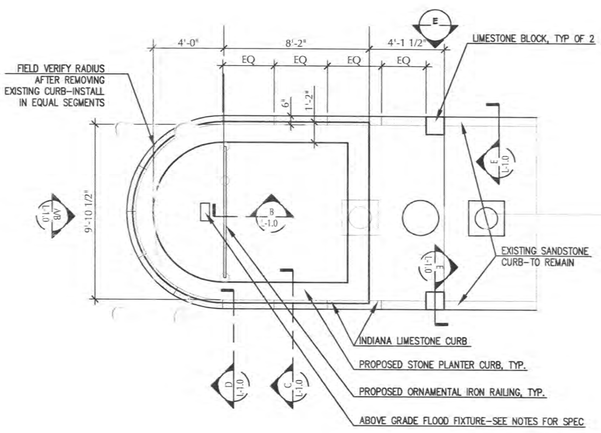

BEXLEY PARK & DREXEL LAYOUT PLAN

SCALE: 1"=4'

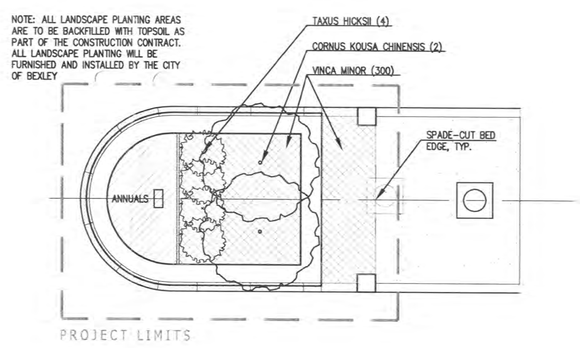

BEXLEY PARK & DREXEL LAYOUT PLAN

SCALE: 1"=4'

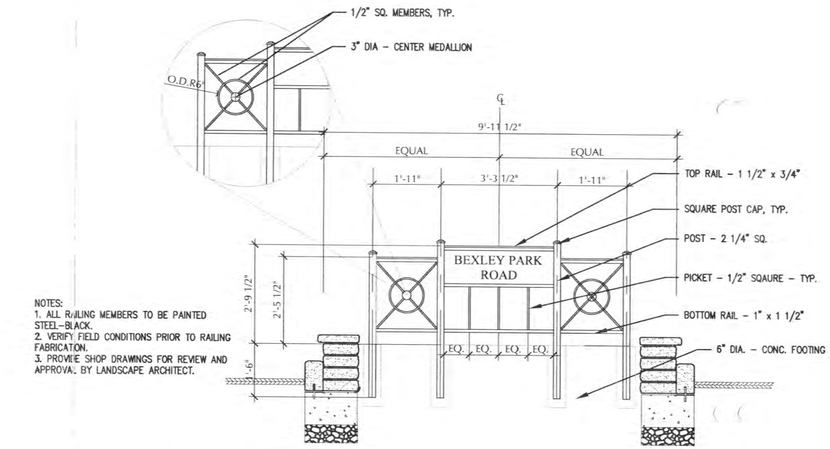

NOTES:
1. ALL RAILING MEMBERS TO BE PAINTED STEEL-BLACK.
2. VERIFY FIELD CONDITIONS PRIOR TO RAILING FABRICATION.
3. PROVIDE SHOP DRAWINGS FOR REVIEW AND APPROVAL BY LANDSCAPE ARCHITECT.

(A) ORNAMENTAL IRON RAILING

SCALE: 1/2"=1'-0'



(B) LASER CUT SIGNAGE

SCALE: 1:1

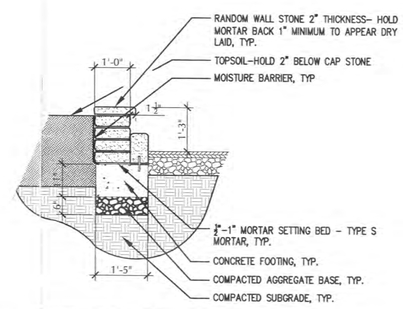

(C) STONE PLANTER CURB

SCALE: 1/2"=1'-0'

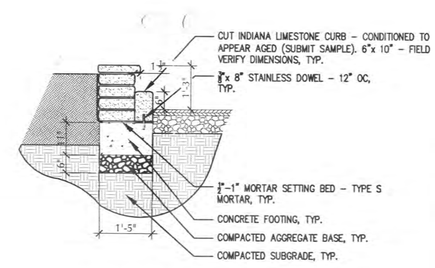

(D) LIMESTONE CURB

SCALE: 1/2"=1'-0'

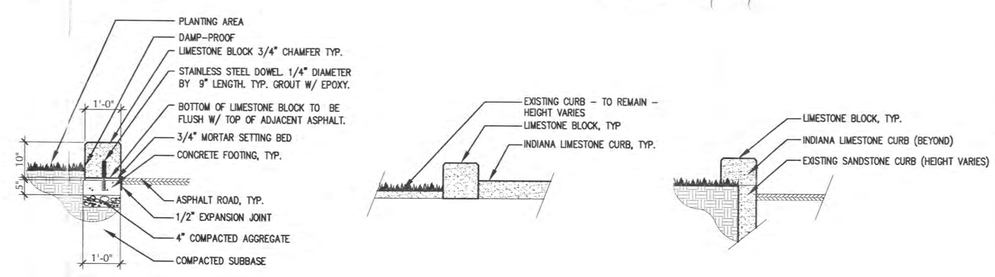

(E) LIMESTONE BLOCK / CURB TRANSITION

SCALE: 1/2"=1'-0'

2 WORKING DAYS
BEFORE YOU DIG
CALL TOLL FREE 1-800-362-2764
OHIO UTILITIES PROTECTION SERVICE

planning
landscape architecture
urban design
MSI
462 South Ludlow Alley Columbus, Ohio 43215
p 614 621.2796 f 614 621.3604 msidesign.com

client / owner
City of Bexley

project name
Bryden Road Endcaps

project address
Bryden Road
Bexley, Ohio 43209

seal / signature

PRELIMINARY
NOT FOR CONSTRUCTION

owner / developer
City of Bexley
2242 East Main Street
Bexley, Ohio 43209
p 614.559.4200 f 614.559.4201

landscape architect of record
M S I
462 South Ludlow Alley
Columbus, Ohio 43215
p 614 621.2179 f 614 621.3604

issue / revision	date	description
△		
△		
△		
△		
△		
△		
△		
△		
△		

pm	la	cad
kda	kjm	kda

issue date 10.15.2007
project number c7307

sheet name
Bexley Park Endcaps

sheet number
LS-1.0

I:\2007\c7308-Bexley Park\CAD\Current\c7308-la-base.dwg Oct 15, 2007 - 9:09am-kalbert

GENERAL NOTES

1. CITY OF BEXLEY IS RESPONSIBLE FOR REMOVAL OF EXISTING LANDSCAPE AND STONE WALL MATERIAL.
2. CITY OF BEXLEY SHALL FURNISH AND INSTALL ALL PROPOSED PLANT MATERIAL, SOIL AMENDMENTS AND MULCH.
3. CITY OF BEXLEY SHALL RELOCATE ALL LIGHT POLES AND ASSOCIATED FOOTINGS, CONDUITS, ETC. AS SHOWN ON THE DRAWINGS.
4. CITY OF BEXLEY SHALL PROVIDE ELECTRICAL CONNECTION TO ALL LANDSCAPE LIGHTING FIXTURES. CONTRACTOR TO PROVIDE & INSTALL ALL FIXTURES, CONDUIT, WIRE, AND TRANSFORMERS AS REQUIRED.
5. CONTRACTOR TO PROVIDE AND INSTALL ALL MATERIALS TO COMPLETE THE JOB UNLESS OTHERWISE NOTED. **ALL MASONRY WORK IS TO BE SEALED UPON COMPLETION TO PROTECT FROM SALT DAMAGE.**
6. **CONTRACTOR SHALL VERIFY EXISTING CONDITIONS PRIOR TO COMMENCING WITH WORK**. NOTIFY ON-SITE CONSTRUCTION MANAGER OF ANY DISCREPANCY BETWEEN THE PLANS AND ACTUAL SITE CONDITIONS. NO WORK SHALL BE DONE IN AREAS WHERE SUCH DISCREPANCIES EXIST.
7. DO NOT SCALE DRAWINGS. UTILIZE DIMENSIONS INDICATED ON THE PLANS. THE CONTRACTOR SHALL COORDINATE ALL WORK AND BE RESPONSIBLE FOR ALL METHODS, MEANS, SEQUENCE, AND PROCEDURES OF THE WORK.
8. UNLESS OTHERWISE INDICATED ON THE PLANS, ALL LINE WORK, LAYOUT AND DIMENSIONS ARE PARALLEL AND PERPENDICULAR TO ONE ANOTHER.
9. DO NOT DISTURB AREAS OUTSIDE OF PROJECT LIMITS.
10. PROTECT ADJACENT ASPHALT AND/OR BRICK STREET AND ALL ADJACENT LANDSCAPE / TREES/ LAWN AREAS DURING CONSTRUCTION. CONTRACTOR SHALL BE RESPONSIBLE FOR DAMAGES RESULTING FROM CONSTRUCTION ACTIVITIES.
11. LOCATE AND PROTECT ALL EXISTING UTILITIES DURING CONSTRUCTION. CONTRACTOR SHALL BE RESPONSIBLE FOR DAMAGES TO EXISTING UTILITIES RESULTING FROM CONSTRUCTION ACTIVITIES. CONTACT OHIO UTILITIES PROTECTION SERVICE AT 1-800-362-2764 PRIOR TO EXCAVATION.
12. THE PROJECT LIMITS LINE SHOWN DEFINES THE LIMITS OF WORK IN THIS CONTRACT. THERE MAY BE INSTANCES WHERE UTILITY SYSTEMS, AND GRADING OPERATIONS EXTEND BEYOND THE PROJECT LIMIT LINE IN ORDER TO SUCCESSFULLY COMPLETE OPERATIONS AND/OR TIE INTO ADJACENT SYSTEMS.
13. THE CONTRACTOR SHALL EXERCISE PARTICULAR CARE WHILE WORKING IN THE VICINITY OF ACTIVE UTILITY AND DRAINAGE STRUCTURES. IN THE EVENT THAT ANY EXISTING STRUCTURES OR UTILITIES ARE DAMAGED AND THE SERVICES DISRUPTED, THE LINES SHALL BE IMMEDIATELY REPAIRED AND THE SERVICES RESTORED AS DIRECTED BY THE ARCHITECT AT NO COST TO THE CITY OF BEXLEY.
14. THE CONTRACTOR SHALL KEEP ALL DRAINAGE FACILITIES AFFECTED BY HIS CONSTRUCTION OPERATIONS CLEAN AND FULLY OPERATIONAL AT ALL TIMES.
15. FLOOD LIGHT SPECIFICATION: ORGATECH
    OMEGALUX-1200 SERIES
    BASE MODEL NO. 12-142TT-S-B-A-F-O-U-P
    WATTS: 42 W
    SOCKET: GX24Q
    LENGTH: 10 $\frac{1}{2}$"
    SWIVEL: CENTER
    LUMENS: 3600
16. STONE SPECIFICATION: (PROVIDE SAMPLE FOR APPROVAL BY BEXLEY BEAUTIFICATION COMMITTEE)
    PRE SPLIT OTTAWA BUFF LIMESTONE 2-3
    -TYPE S MORTAR COLOR: FLEMAGO C-248 BUFF
17. BRICK SPECIFICATION: PINEHALL IRON SPOT W/ CHAMFER 4"x8"x2 $\frac{1}{4}$"
    -TYPE S MORTAR-COLOR: FLEMAGO C-248 BUFF
18. LIMESTONE CURB-INDIANA LIMESTONE (PROVIDE SAMPLE FOR APPROVAL BY BEXLEY BEAUTIFICATION COMMITTEE)
19. ORNAMENTAL IRON RAIL: TO BE PROVIDED AND INSTALLED BY OTHERS.

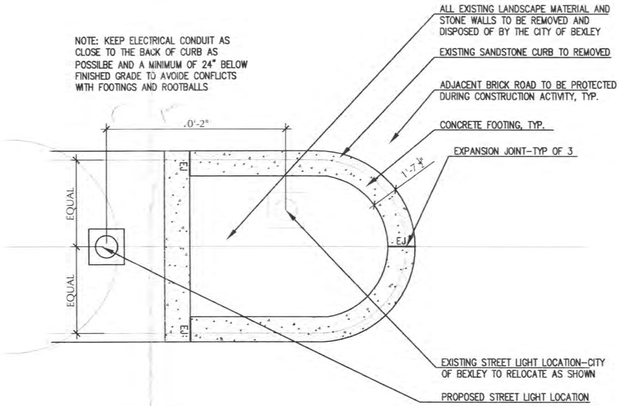

BEXLEY PARK & GOULD DEMOLITION PLAN & FOOTING PLAN

SCALE: 1"=4'

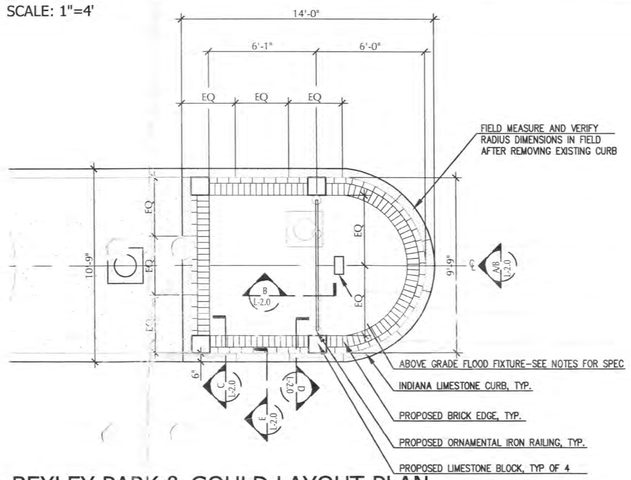

BEXLEY PARK & GOULD LAYOUT PLAN

SCALE: 1"=4'

NOTE: ALL LANDSCAPE PLANTING AREAS ARE TO BE BACKFILLED WITH TOPSOIL AS PART OF THE CONSTRUCTION CONTRACT. ALL LANDSCAPE PLANTING WILL BE FURNISHED AND INSTALLED BY THE CITY OF BEXLEY

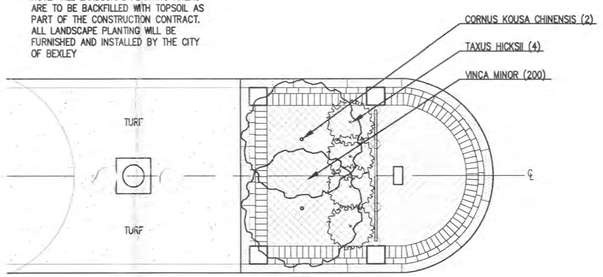

BEXLEY PARK & GOULD PLANTING PLAN

SCALE: 1"=4'

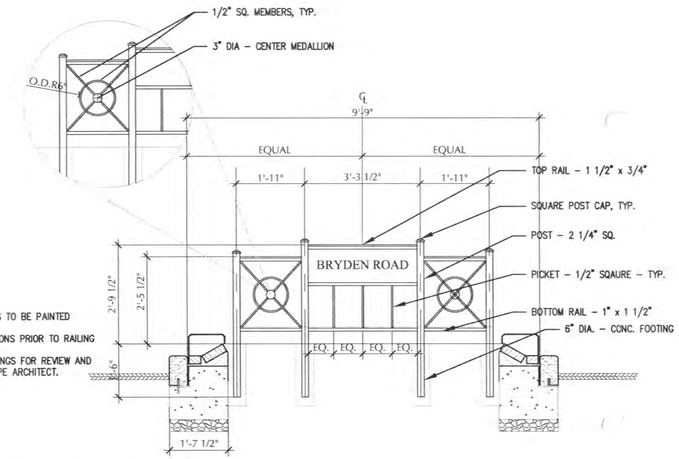

NOTES:
1. ALL RAILING MEMBERS TO BE PAINTED STEEL-SEE SPEC.
2. VERIFY FIELD CONDITIONS PRIOR TO RAILING FABRICATION.
3. PROVIDE SHOP DRAWINGS FOR REVIEW AND APPROVAL BY LANDSCAPE ARCHITECT.

(A) ORNAMENTAL IRON RAILING

SCALE: 1/2"=1'-0'

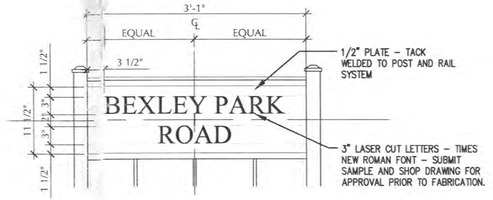

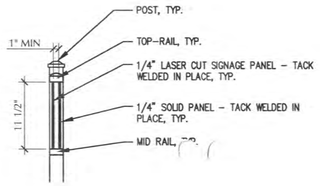

(B) LASER CUT SIGNAGE

SCALE: 1:1

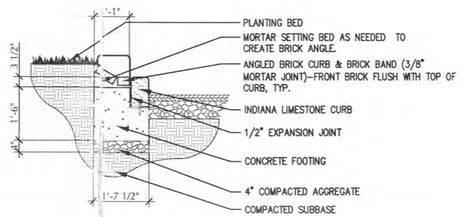

(C) BRICK EDGE

SCALE: 1/2"=1'-0"

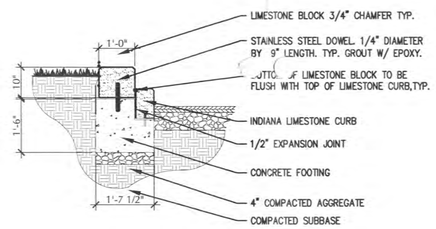

(D) LIMESTONE BLOCK

SCALE: 1/2"=1'-0"

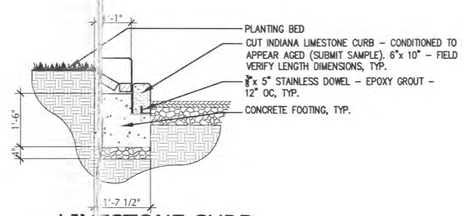

(E) LIMESTONE CURB

SCALE: 1/2"=1'-0"

2 WORKING DAYS
BEFORE YOU DIG
CALL TOLL FREE 1-800-362-2764
OHIO UTILITIES PROTECTION SERVICE

planning
landscape architecture
urban design
MSI
462 South Ludlow Alley Columbus, Ohio 43215
p 614 621.2796 f 614 621.3604 msidesign.com

client / owner
City of Bexley

project name
Bryden Road Endcaps

project address
Bryden Road
Bexley, Ohio 43209

seal / signature

PRELIMINARY
NOT FOR CONSTRUCTION

owner / developer
City of Bexley
2242 East Main Street
Bexley, Ohio 43209
p 614.559.4200 f 614.559.4201

landscape architect of record
M S I
462 South Ludlow Alley
Columbus, Ohio 43215
p 614 621.2179 f 614 621.3604

issue / revision	date	description
1		

pm	la	cad
kda	kjm	kda

issue date 10.15.2007
project number c7307

sheet name
Bexley Park Endcaps

sheet number
LS-2.0

\\2007\c7308-Bexley Park\CAD\Current\c7308-la-base.dwg Oct 15, 2007 - 9:09am-kalbert