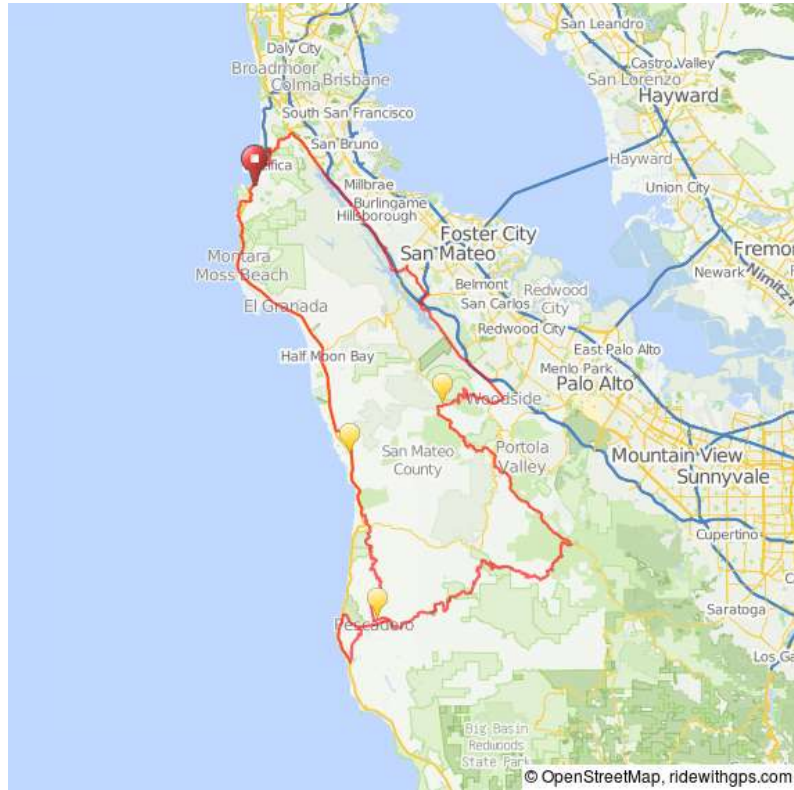


2015 Devil's Slide Ride Event Information
MCC Meeting, Wednesday, April 8, 2015

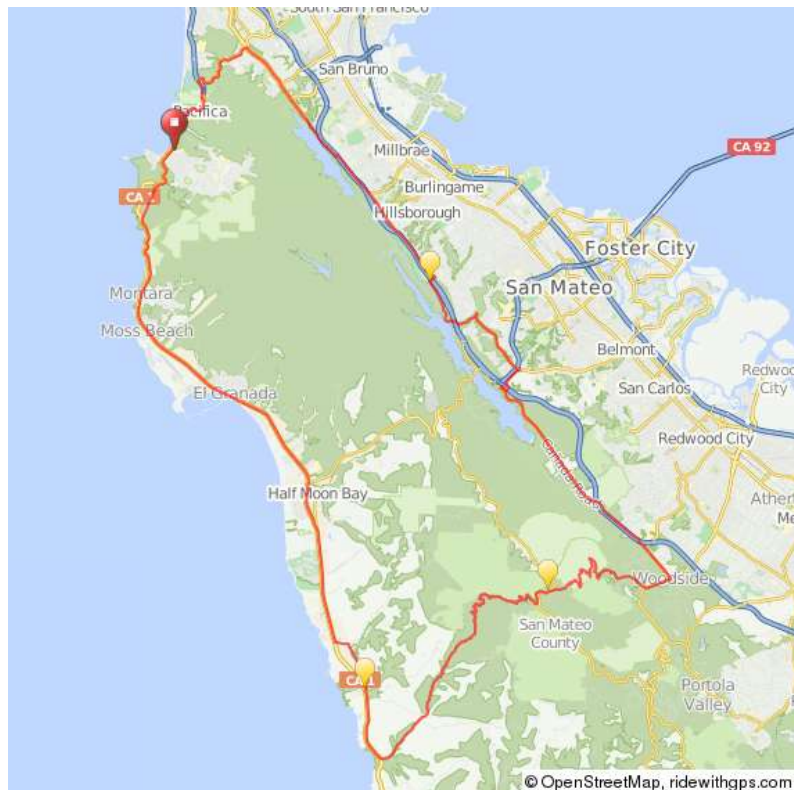
Event Facts

- All funds raised go to benefit Parca, a local non-profit whose programs help people with developmental disabilities live independently.
- The event will take place on Saturday, July 18, 2015. This will be the fourth annual event held on the coastside.
- Number of participants estimated is between 675 - 800
 - Century and Metric Century est. 525 - 625
 - Metric Half-Century est. 150 - 175
- Estimated time when riders will be passing through the Midcoast Communities:
 - Century and Metric Century riders will be riding through the area between @6:45 am – 7:45 am in the southbound direction. Riders on these routes will be returning to Pacifica via Highway 35 (Skyline) and Canada Roads.
 - Metric Half-Century riders will be riding through the communities in the southbound direction between 8:45 am – 9:45 am, and between 10:15 am – 11:30 am, when returning northward to Pacifica.
- No closures of Highway 1 will be required. The San Mateo County Parks Department has agreed to let Parca route all road cyclists through the Devil's Slide Recreational Trail at the start of the Century, Metric Century and Metric Half-Century rides. CHP will be on hand to escort cyclists safely from the Pacifica Community Center to the northern trail entrance on Highway 1.
- This is a recreational ride, not a race, and each cyclist rides at his/her own pace. All riders traveling along Highway 1 will be spread far apart, riding single-file or in small groups of 2 or 3, not clustered together in peloton formation, as they would if this were a race.
- There will be multiple controls in place to monitor routes and riders, and ensure compliance with event rules:
 - Course marshals will be stationed at key turns and road crossings, e.g., Highway 1.
 - SAG (Support and Gear) vehicles will be patrolling the courses to assist injured or incapacitated riders.
 - Ride "ambassadors" and sweepers will be riding the course to provide information and assistance to riders and alert SAG vehicles to problems.
 - Ham radio network operators will be riding with SAG and at each aid station to make sure that communications are consistent throughout the event; even in "dead zones."
- We're in the process of obtaining permits and/or notifying the following agencies: CalTrans, SM County Sheriff, City of Pacifica Parks & Beaches, Pacifica Police, GGNRA, McNee Ranch State Park, SM County Parks, Mid Peninsula Open Space, San Mateo County Public Works, City of Half Moon Bay, LaHonda-Pescadero School District and Pacifica School District.
- We'll be coordinating with the various first response agencies—CalFire, SM County Sheriff's Department, North County Fire Authority, Pacifica Police, CHP—on an coordinating an Emergency response plan, as we've done for the past events.

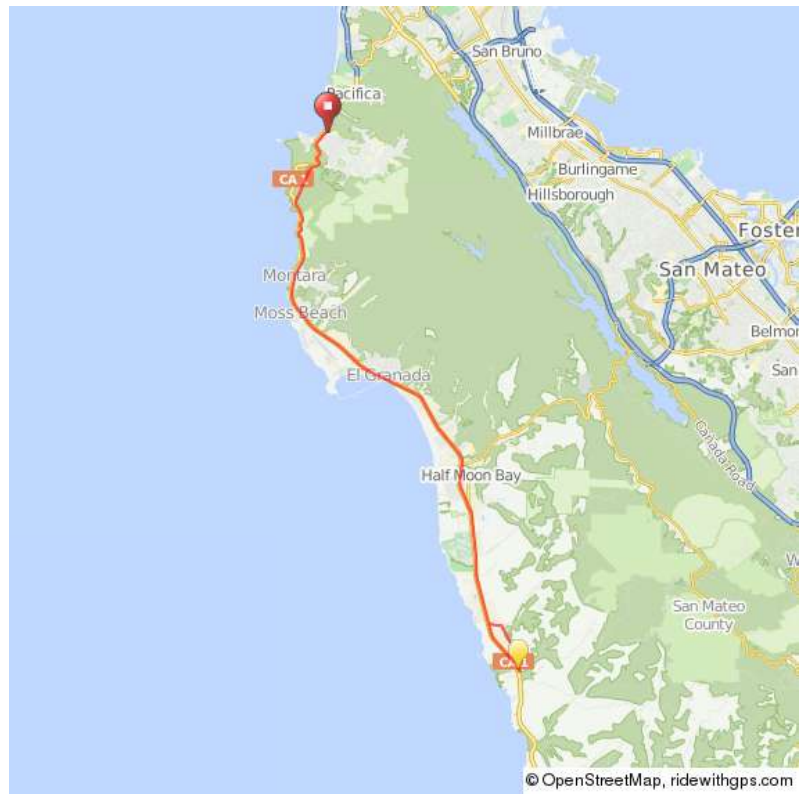
DEVIL'S SLIDE ROAD RIDE MAPS WITH LINKS



CENTURY RIDE Link to Map: <http://bit.ly/1CvihEV>



METRIC CENTURY RIDE Link to Map: <http://bit.ly/1E1Lqx8>



METRIC HALF-CENTURY RIDE Link to Map: <http://bit.ly/1CvIcNZ>