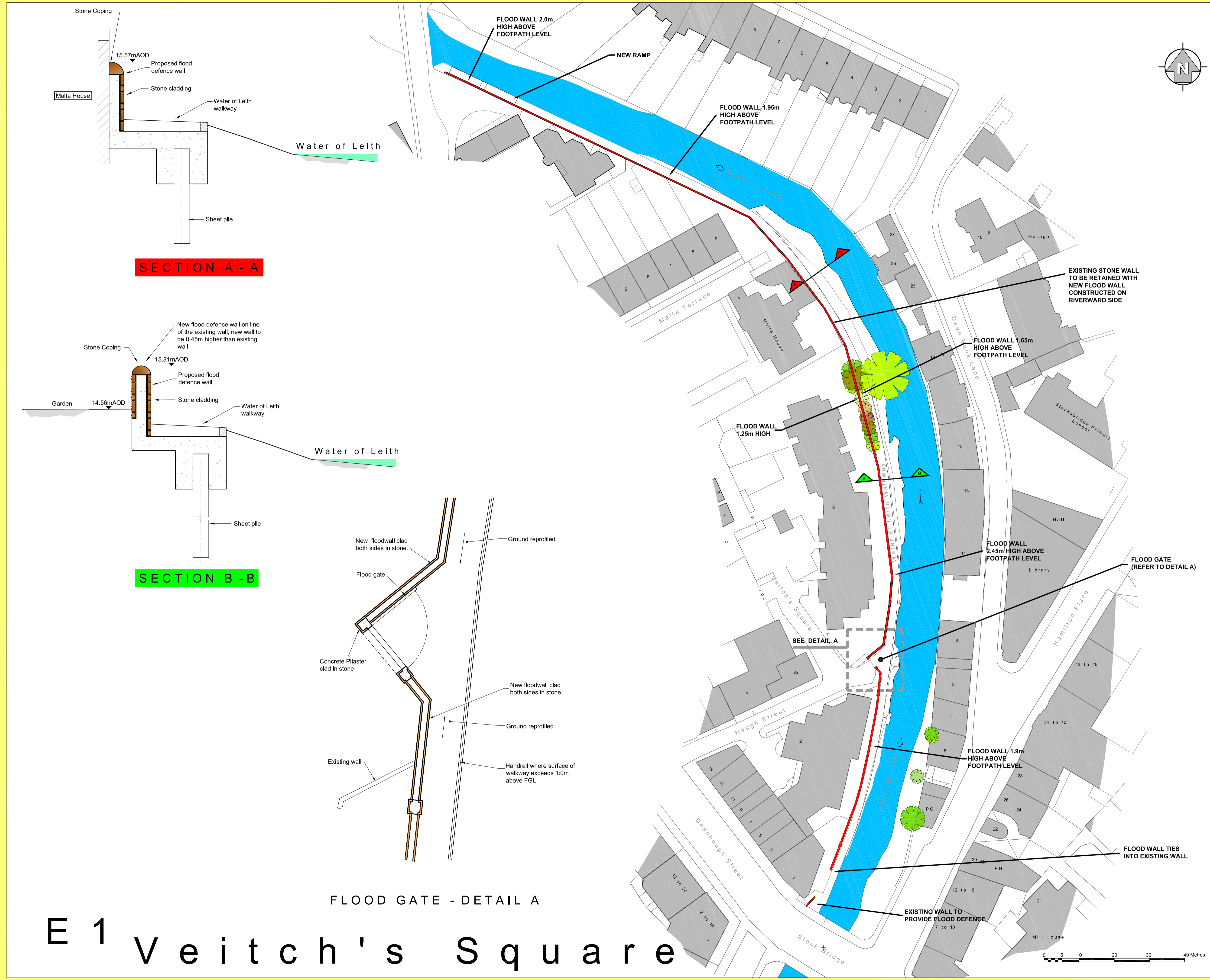
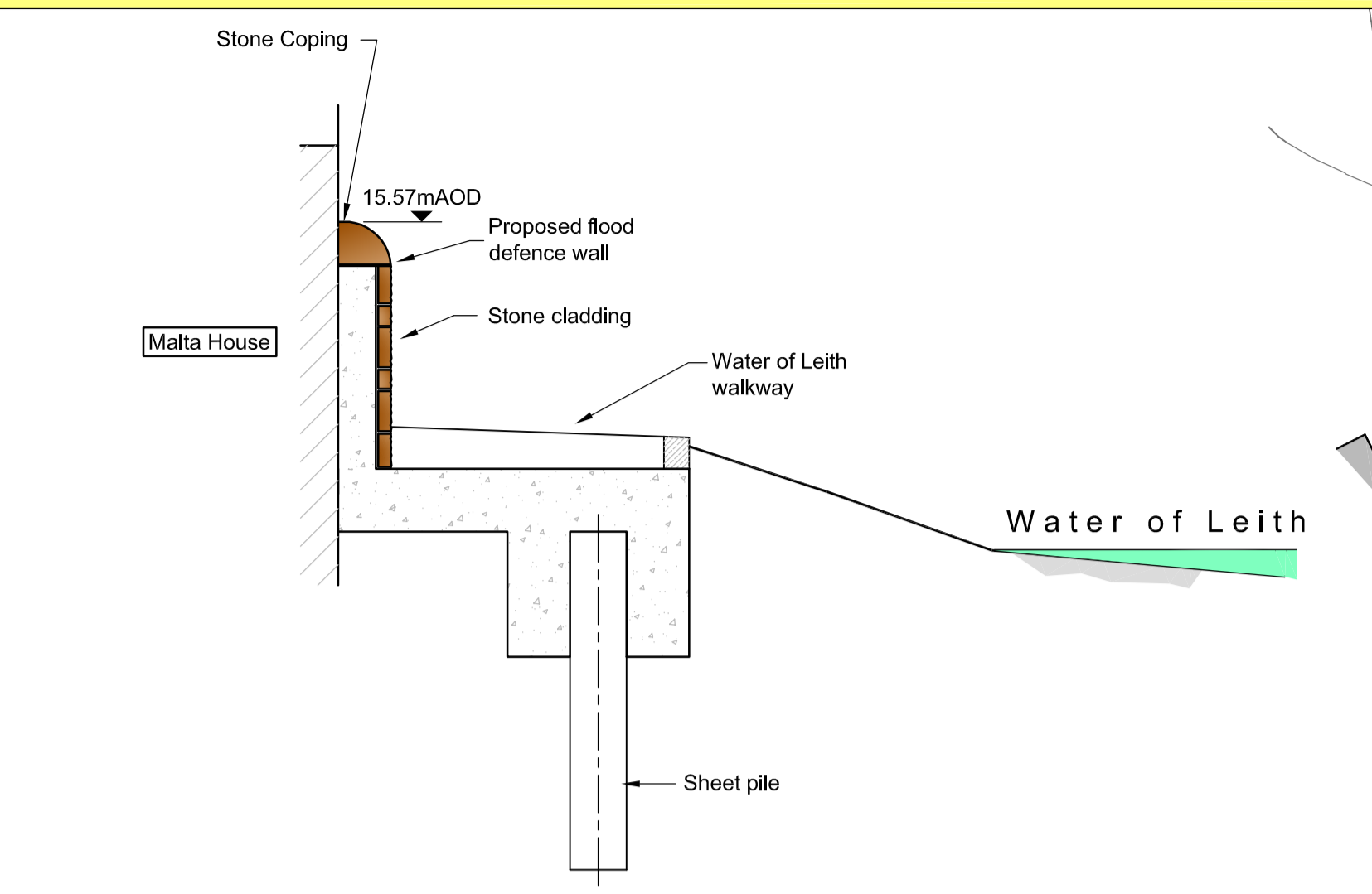


A1  
1  
2  
3  
4  
5  
6  
7  
8  
9  
10  
11

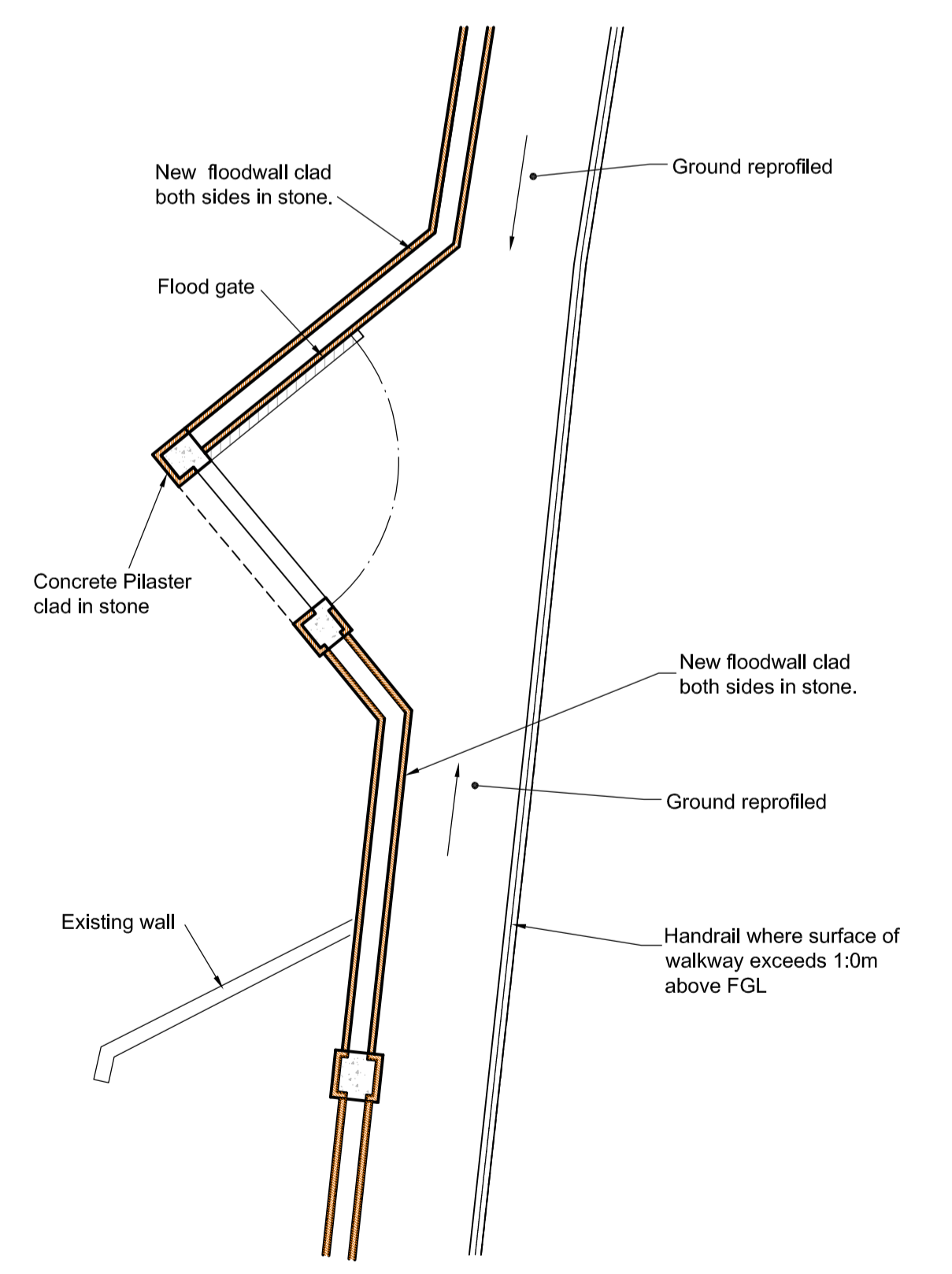
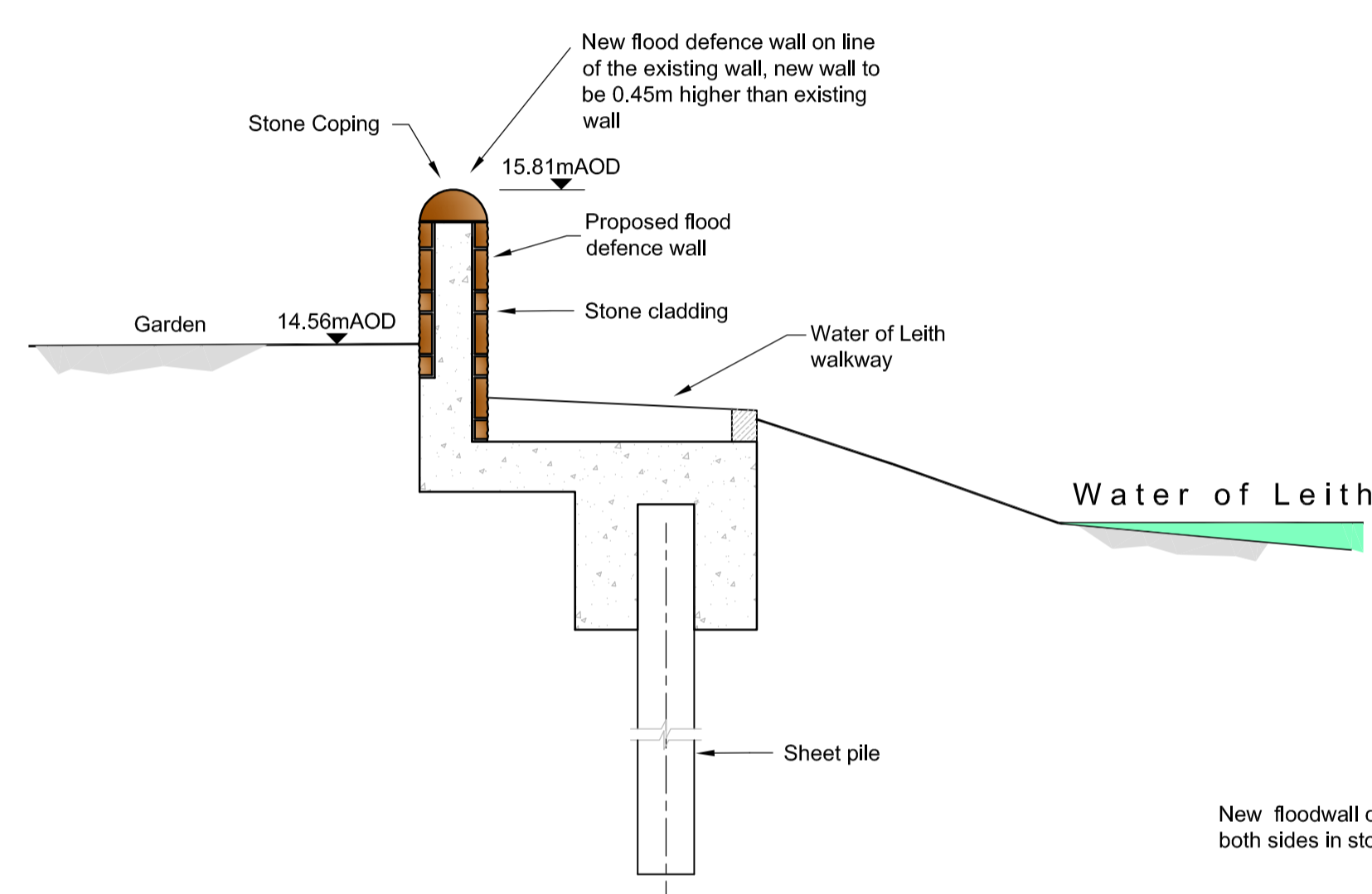
A B C D E F G H I J K L M N



**SECTION A - A**

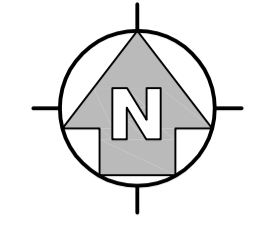


**SECTION B - B**



FLOOD GATE - DETAIL A

**E 1 Veitch's Square**



**NOTES**  
1. ALL FLOOD DEFENCE ALIGNMENTS AND DETAILS SHOWN ARE INDICATIVE.

**KEY**

- NEW FLOOD DEFENCE WALL
- mAOD - METRES ABOVE ORDNANCE DATUM

A	15/03/11	BM	SR	GB
Issue	Date	By	Chkd	Appd

**ARUP**  
5th Floor, 225 Bath Street,  
Glasgow, G2 4GZ  
Tel +44 (0)141 332 8534 Fax +44 (0)141 332 3739  
www.arup.com

Client  
**EDINBURGH**  
THE CITY OF EDINBURGH COUNCIL

**FLOOD PROTECTION**

Job Title  
**WATER OF LEITH  
FLOOD PREVENTION SCHEME**

Drawing Title  
**PROPOSED WORKS  
VEITCH'S SQUARE  
SHEET 1 OF 1**

Scale at A1 1:500 1:100 1:50

Drawing Status  
**INFORMATION**

Job No <b>69240</b>	Drawing No <b>E1</b>	Issue <b>A</b>
------------------------	-------------------------	-------------------