ATTACHMENT A1

Licking County Integrated Mapping System (LCIMS)

SEARCH

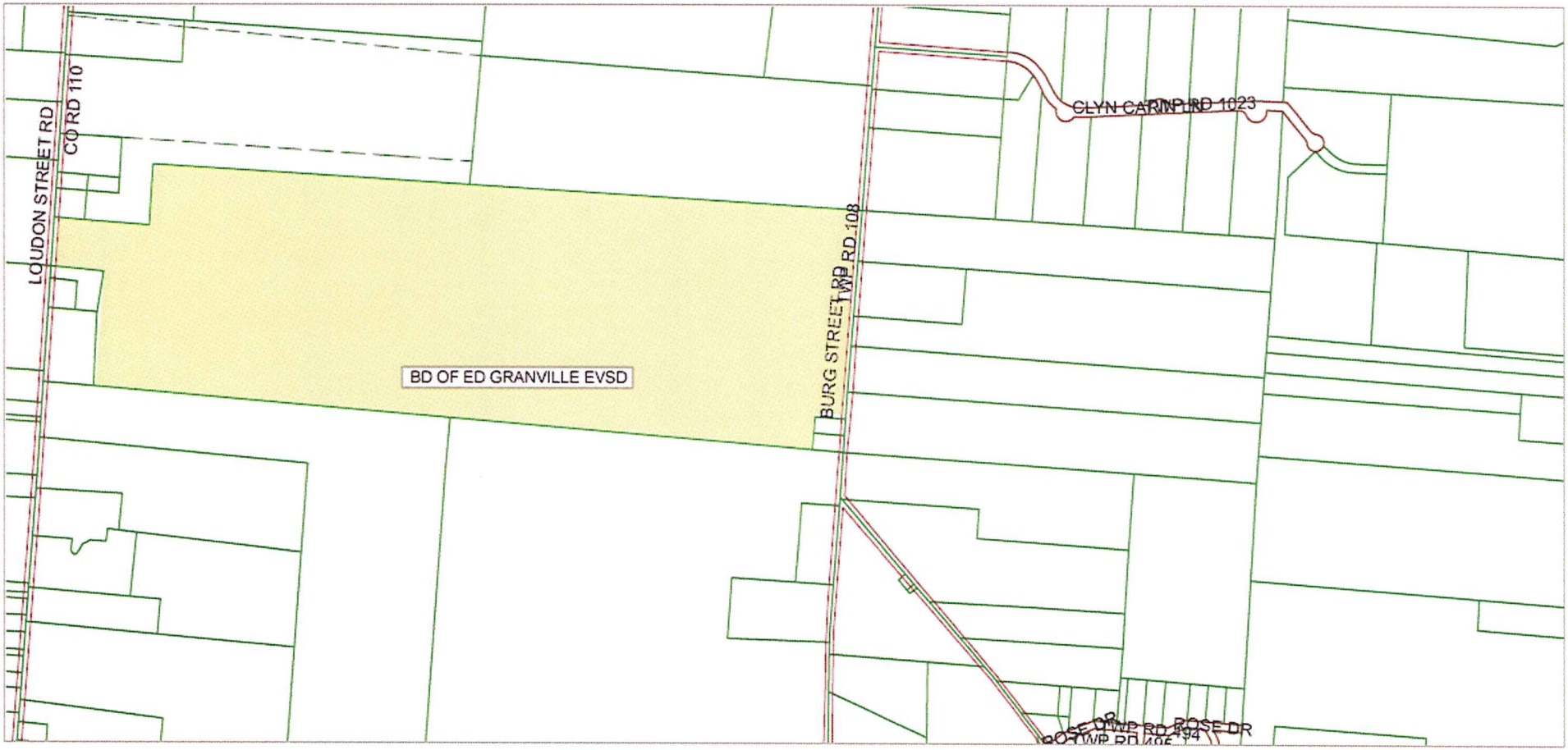

800 ft

Scale 1 : 9999

By using this application you understand & agree to the terms of our disclaimer.

ATTACHMENT A2

Licking County Integrated Mapping System (LCIMS)

SEARCH

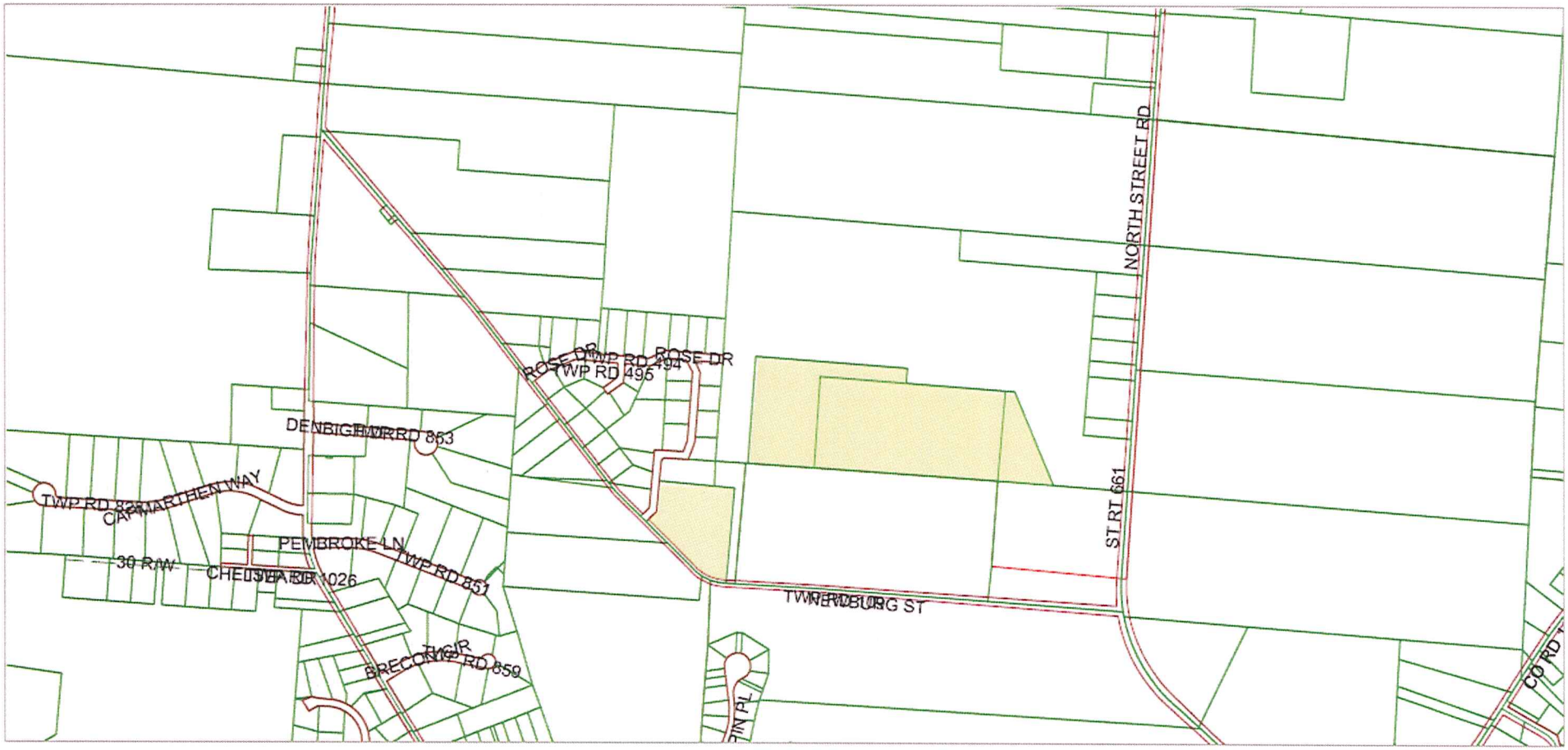

800 ft

Scale 1 : 9999

By using this application you understand & agree to the terms of our disclaimer.

ATTACHMENT A3

Licking County Integrated Mapping System (LCIMS)

SEARCH

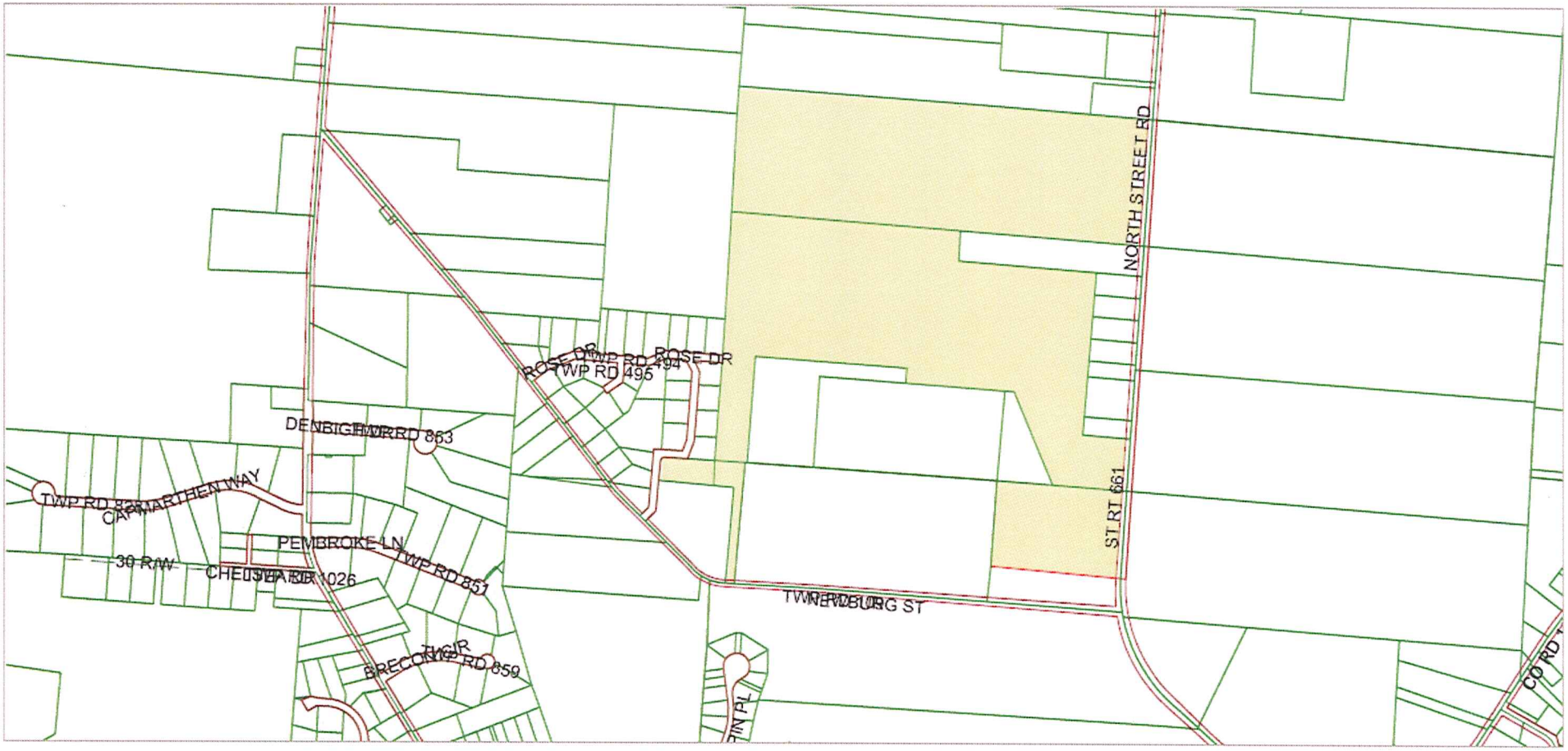

800 ft

Scale 1 : 9999

By using this application you understand & agree to the terms of our disclaimer.