

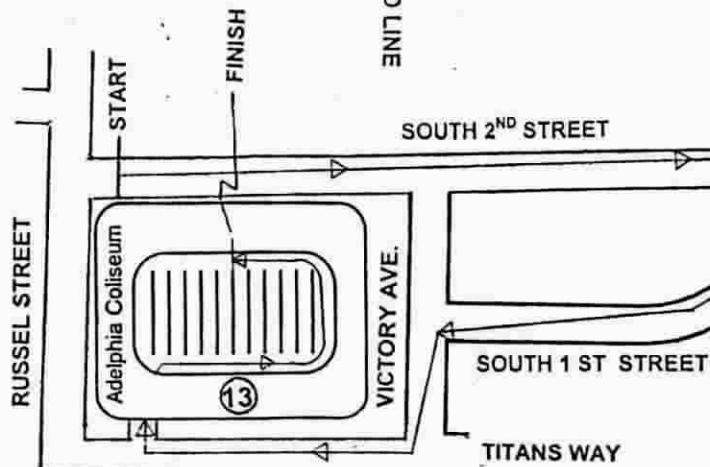
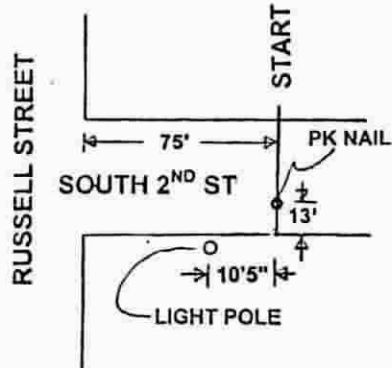
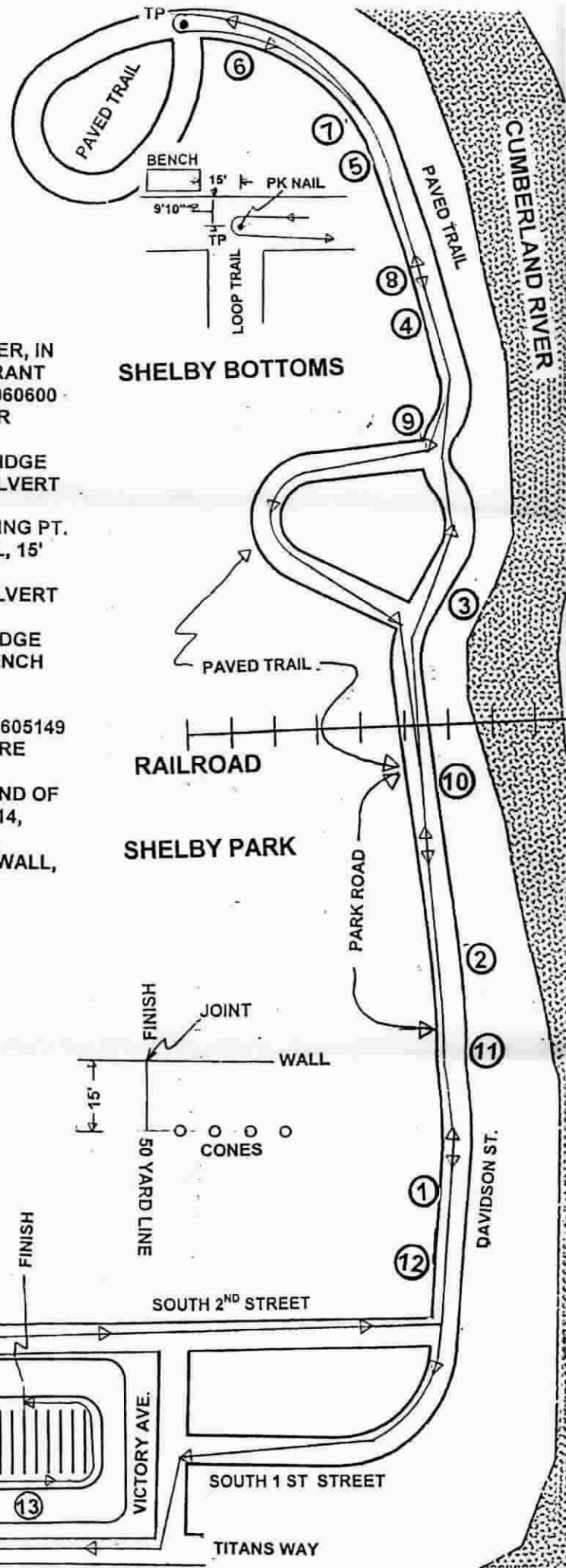
TOM KING HALF MARATHON NASHVILLE, TN



Not to scale

- MILE 1 - ON NORTH SIDE OF DAVIDSON ST, AT EDGE OF GUTTER, IN MIDDLE OF DRIVEWAY ENTRANCE, 14'6" EAST OF A FIRE HYDRANT
- MILE 2 - ON SOUTH SIDE OF PARK ROAD, 23'8" EAST OF PP#0960600
- MILE 3 - ON SOUTH SIDE OF PAVED TRAIL, 167' WEST OF RIVER OVERLOOK
- MILE 4 - ON NORTH SIDE OF PAVED TRAIL, 733' WEST OF A BRIDGE
- MILE 5 - ON NORTH SIDE OF PAVED TRAIL, 1004' WEST OF CULVERT AND DITCH AT BEGINNING OF WOODS
- MILE 6 - ON NORTH SIDE OF PAVED TRAIL, 860' BEFORE TURNING PT. TP
- TP - ON PAVED TRAIL AT INTERSECTION WITH LOOP TRAIL, 15' BEFORE A BENCH AND 9'10" FROM THE SOUTH EDGE
- MILE 7 - ON NORTH SIDE OF PAVED TRAIL, 718' EAST OF A CULVERT AND DITCH AT DEPARTURE FROM WOODS
- MILE 8 - ON NORTH SIDE OF PAVED TRAIL, 942' EAST OF A BRIDGE
- MILE 9 - ON NORTH SIDE OF PAVED TRAIL, 18'5" EAST OF A BENCH
- MILE 10 - ON SOUTH SIDE OF PARK ROAD, 30'8" WEST OF PP#9701-25 66
- MILE 11 - ON SOUTH SIDE OF DAVIDSON ST., 46' EAST OF PP#09605149
- MILE 12 - ON NORTH SIDE OF DAVIDSON ST, 38'7" WEST OF A FIRE HYDRANT
- MILE 13 - IN ADELPHIA COLISEUM, ON WEST SIDE, AT SOUTH END OF 2ND OF 5 ELECTRICAL BOXES ON WALL, BETWEEN SEATS 13 & 14, SECTION 134/135, MARKED WITH PAINT DOT AT BASE OF WALL
- FINISH - IN ADELPHIA COLISEUM, ON EAST SIDE, AT JOINT IN WALL, AT 50 YARD LINE, SECTION 112, NOT OTHERWISE MARKED

NOTES- ALL POINTS ARE MARKED WITH PK NAILS AND ARE 1' FROM THE EDGE OF PAVEMENT UNLESS OTHERWISE NOTED. AT ADELPHIA COLISEUM RUNNERS WILL TRAVEL DOWN ENTRANCE RAMP, UNDER COLISEUM AND OUT PLAYERS TUNNEL IN NORTHWEST CORNER. THEY WILL THEN RUN COUNTERCLOCKWISE AROUND THE STADIUM TO FINISH AT THE 50 YARD LINE ON THE EAST SIDE. THEIR PATH WILL BE A 15' WIDE AREA PARALLEL TO THE WALL AND MARKED WITH CONES.



NOTE : UNDER STADIUM RUNNERS TAKE STRAIGHT LINE PATH FROM RAMP DOOR TO FIELD ENTRANCE.