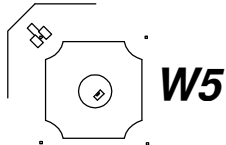


WARRINGAH BASEBALL GROUNDS - St. MATTHEWS FARM RESERVE. CROMER

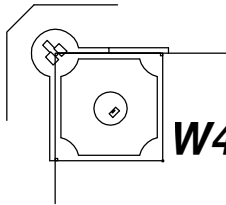
Gregory's map 228 - D14
UBD map 157 - P14



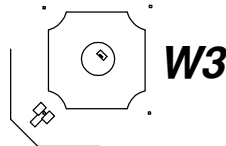
SOUTH CREEK



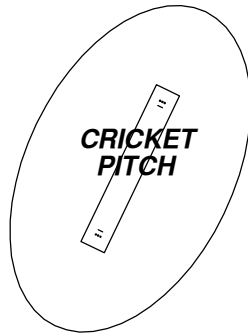
W5



W4



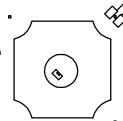
W3



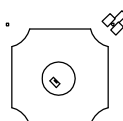
CRICKET PITCH



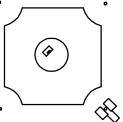
W6



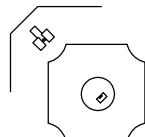
W1



W2



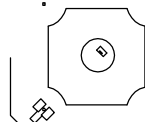
COURTS AND
CRICKET NETS
(ASPHALT)



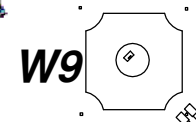
W7



W8



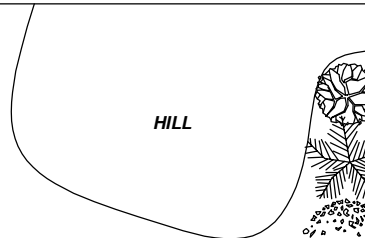
W10



W9




FOOTBALL AMENITIES



HILL



HILL



GROVER AVENUE

FISHER ROAD NORTH

