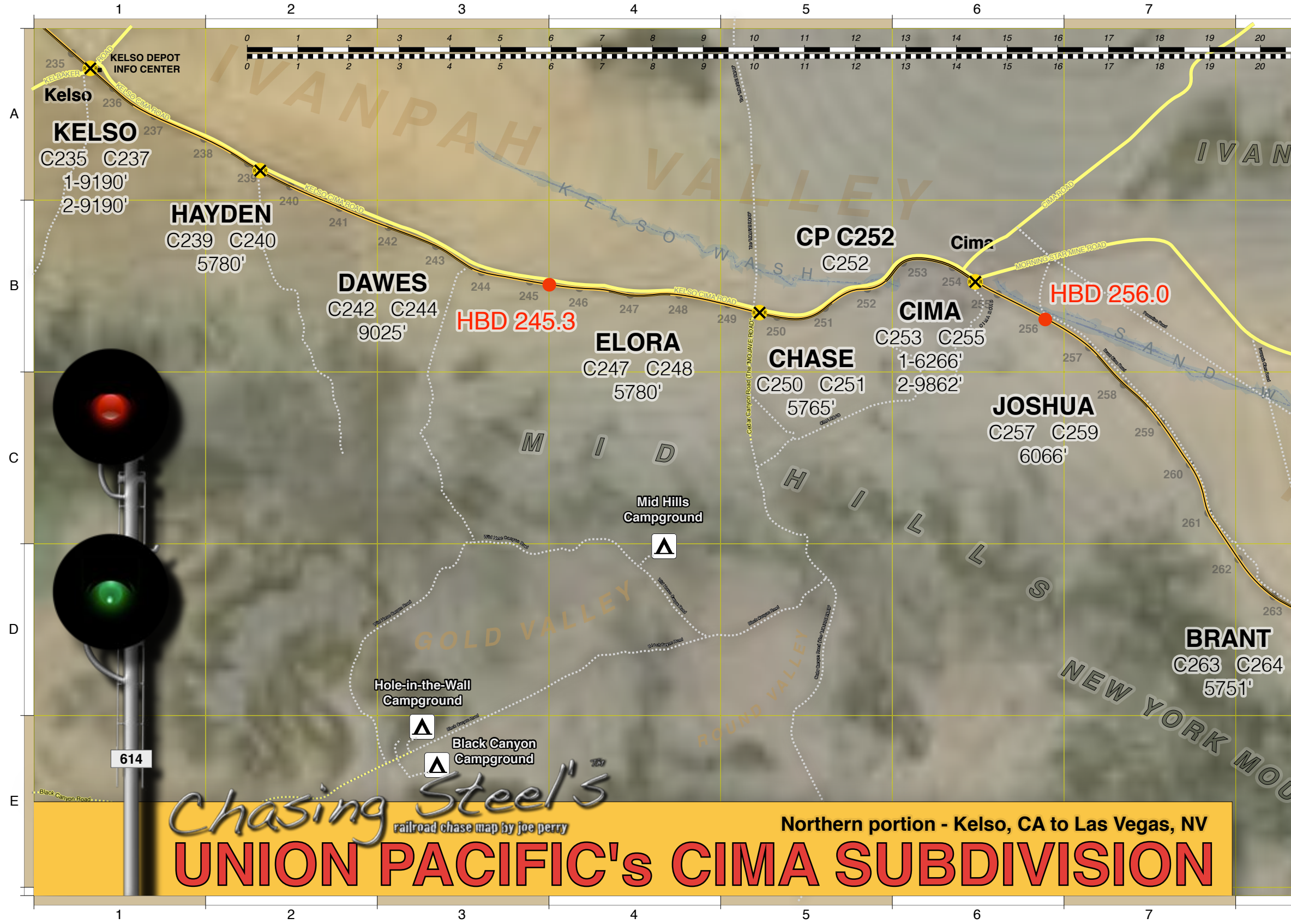
1
2
3
4
5
6
7
A
B
C
D
E
0 1 2 3 4 5 6 7 8 9 10 11 12 13 14 15 16 17 18 19 20
KELSO DEPOT
INFO CENTER
Kelso
KELBAKER
KELSO CIMA ROAD
KELSO
C235 C237
1-9190'
2-9190'
235
236
237
238
239
240
241
242
243
244
245
246
247
248
249
250
251
252
253
254
255
256
257
258
259
260
261
262
263
HAYDEN
C239 C240
5780'
DAWES
C242 C244
9025'
HBD 245.3
ELORA
C247 C248
5780'
IVANPAH VALLEY
KELSO WASH
CP C252
C252
Cima
CIMA ROAD
MORNING STAR MINE ROAD
CIMA
C253 C255
1-6266'
2-9862'
HBD 256.0
SAND
CHASE
C250 C251
5765'
Cedar Canyon Road (The MOJAVE ROAD)
JOSHUA
C257 C259
6066'
MID HILLS
Mid Hills
Campground
Wild Horse Canyon Road
GOLD VALLEY
ROUND VALLEY
Black Canyon Road
Hole-in-the-Wall
Campground
Black Canyon
Campground
BRANT
C263 C264
5751'
NEW YORK MOU
IVAN
614

Chasing Steel's™

railroad chase map by joe perry

Northern portion - Kelso, CA to Las Vegas, NV

UNION PACIFIC's CIMA SUBDIVISION

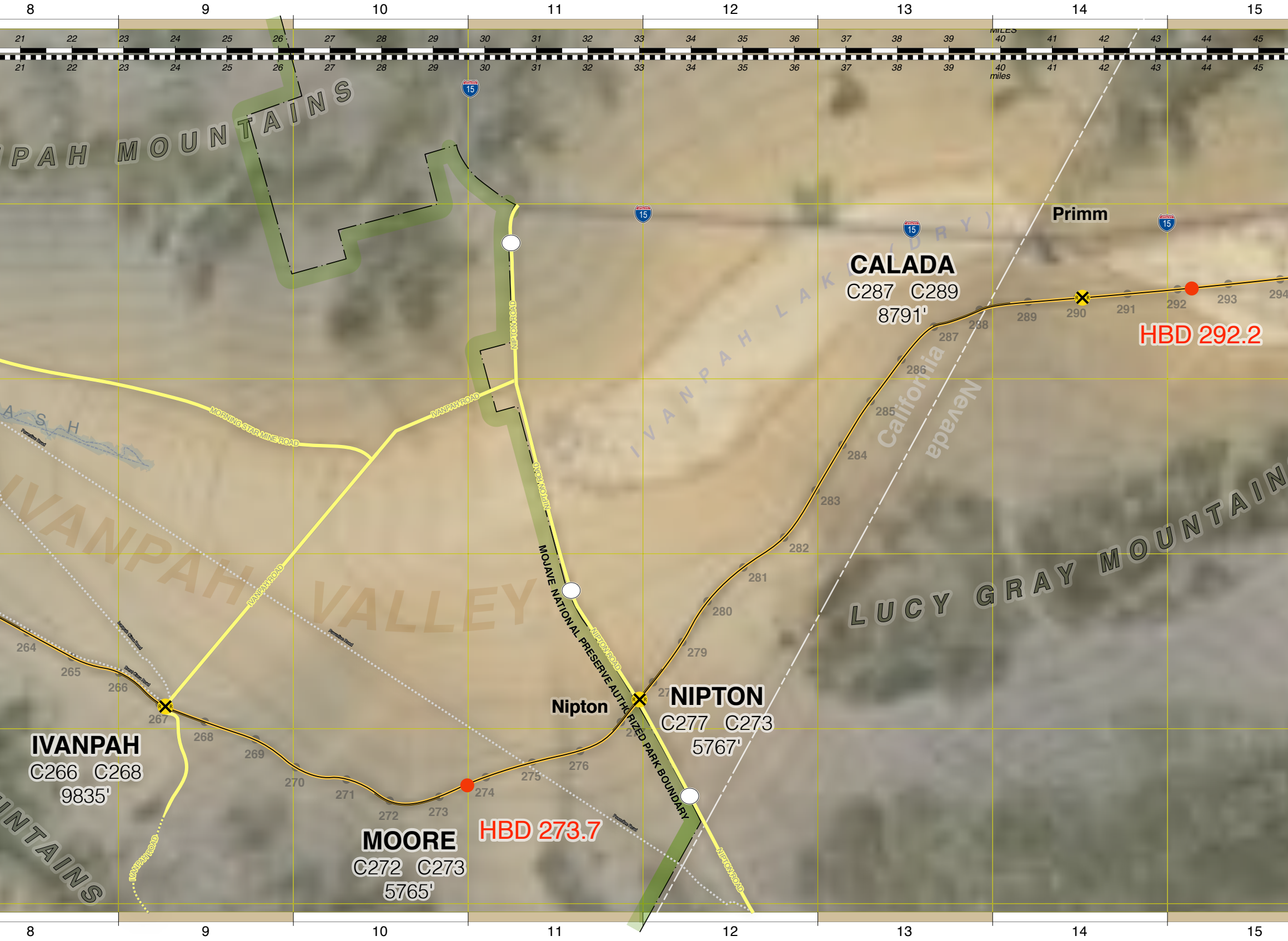
8
9
10
11
12
13
14
15
MILES
miles
IVANPAH MOUNTAINS
MOUNTAINS
IVANPAH LAKE (DRY)
LUCY GRAY MOUNTAINS
IVANPAH VALLEY
WASH
California
Nevada
Primm
15
MORNING STAR MINE ROAD
IVANPAH ROAD
NIPTON ROAD
MOJAVE NATIONAL PRESERVE AUTHORIZED PARK BOUNDARY
CALADA
C287 C289
8791'
HBD 292.2
NIPTON
C277 C273
5767'
Nipton
IVANPAH
C266 C268
9835'
MOORE
C272 C273
5765'
HBD 273.7
264
265
266
267
268
269
270
271
272
273
274
275
276
279
280
281
282
283
284
285
286
287
288
289
290
291
292
293
294
RR

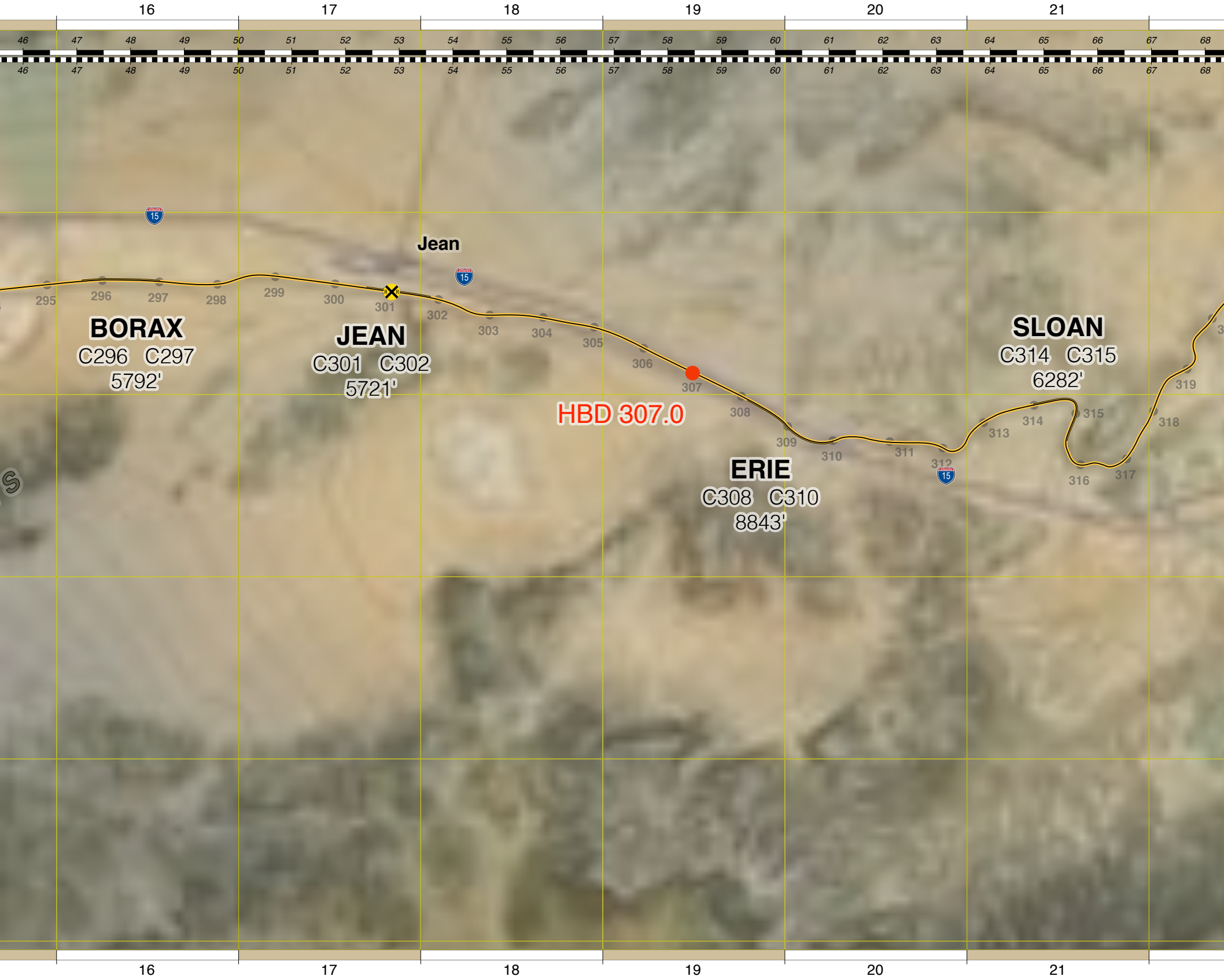
16
17
18
19
20
21
46
47
48
49
50
51
52
53
54
55
56
57
58
59
60
61
62
63
64
65
66
67
68
15
Jean
15
15
295
296
297
298
299
300
301
302
303
304
305
306
307
308
309
310
311
312
313
314
315
316
317
318
319
BORAX
C296 C297
5792'
JEAN
C301 C302
5721'
HBD 307.0
ERIE
C308 C310
8843'
SLOAN
C314 C315
6282'

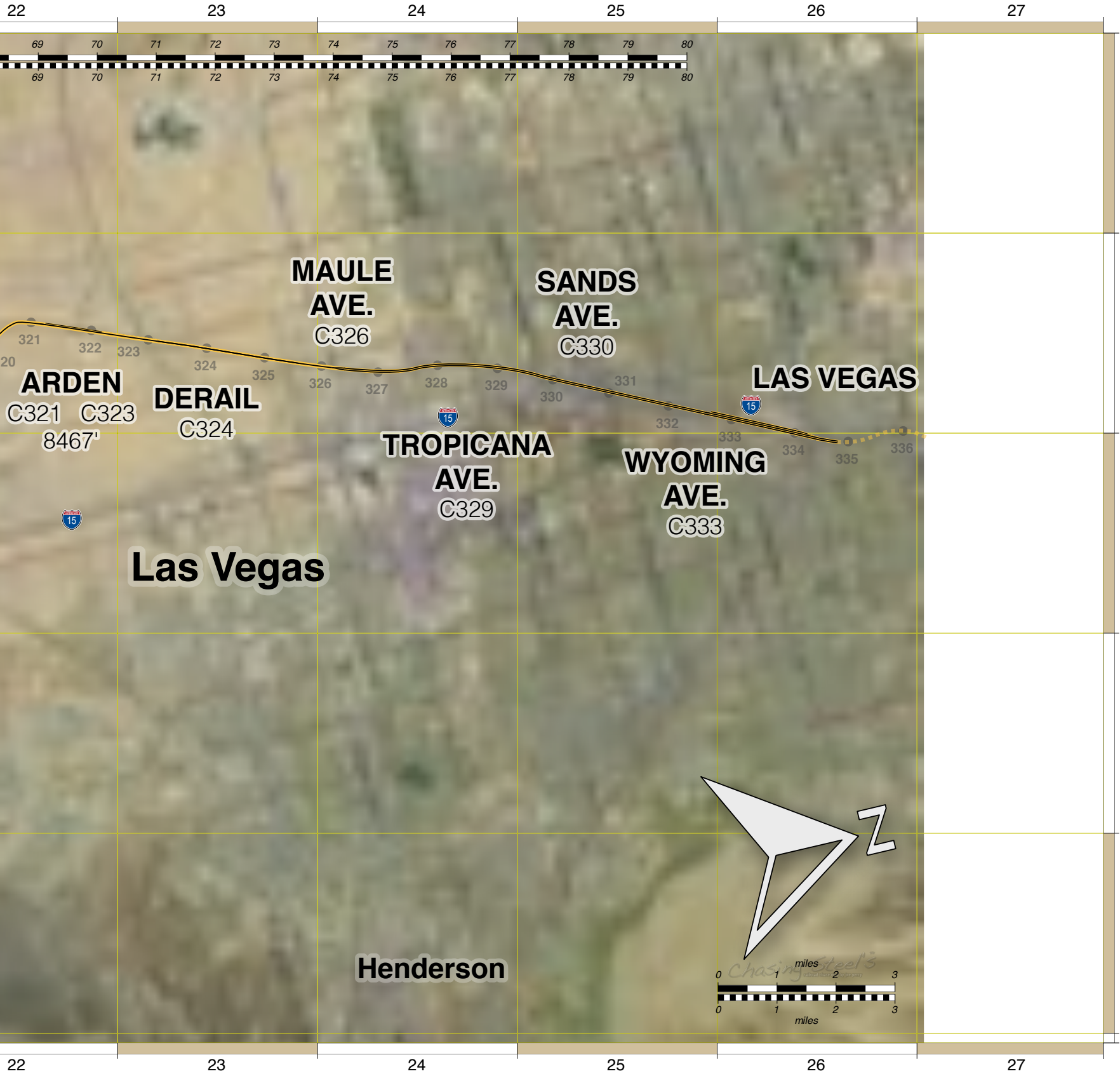
22
23
24
25
26
27
69
70
71
72
73
74
75
76
77
78
79
80
A
B
C
D
E
MAULE AVE.
C326
SANDS AVE.
C330
LAS VEGAS
ARDEN
C321
C323
8467'
DERAIL
C324
TROPICANA AVE.
C329
WYOMING AVE.
C333
Las Vegas
Henderson
15
20
321
322
323
324
325
326
327
328
329
330
331
332
333
334
335
336
N
Chasing Steel's
0
1
2
3
miles