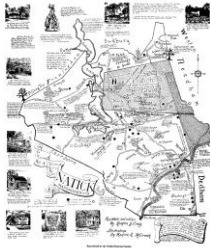




Natick Historical Society

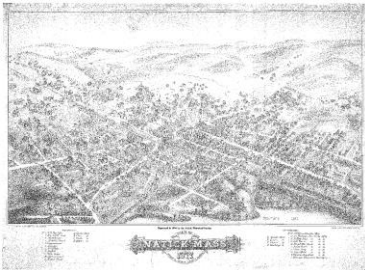
COPIES OF HISTORIC MAPS AVAILABLE




Bicentennial map 17x20 \$10




Indian map 16x20.25 \$10



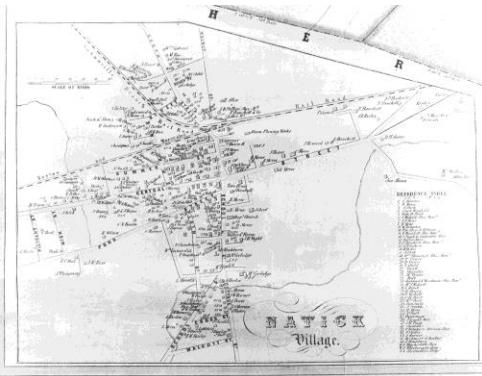
Natick birdseye map 1877 20.75x15 \$10



Natick birdseye map 1887 23.5x16.5 \$10




Natick birdseye map 1899 26x19 \$10



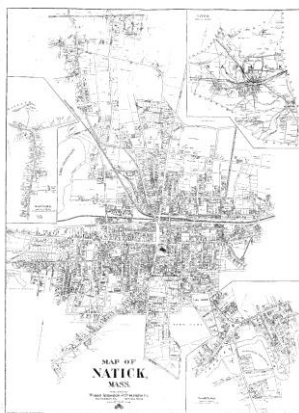
Natick Village (center) map 1853 \$10
22.75x17.5



Saxonville birdseye map 1882 \$10
23.5x14.5



South Natick birdseye map 1887 \$10
23.25x16.25



Detail of South Natick Walker map \$10
19.75x27



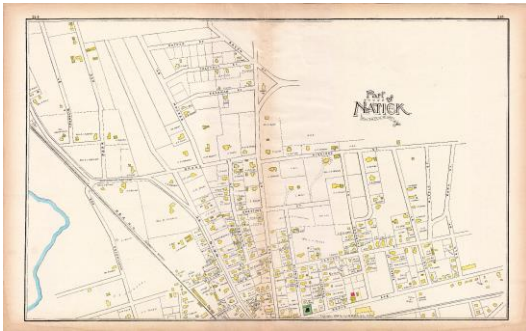
Indian map (color) 28x30 1/4

\$20

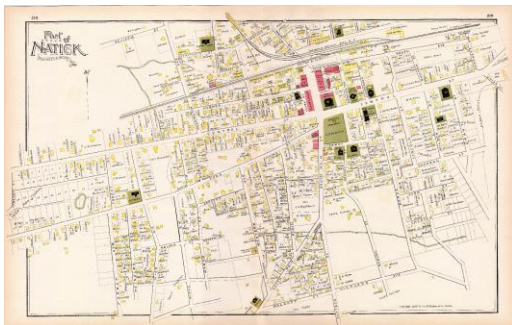


Natick & Sherborn Walker map plate 216, 1889
12x16

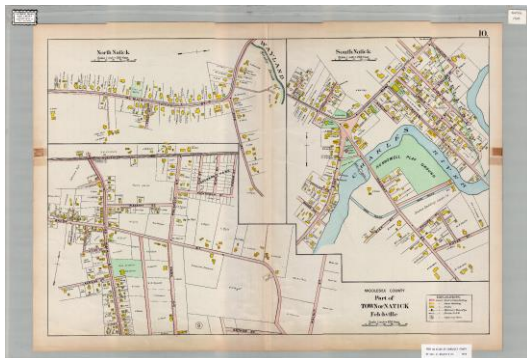
\$20



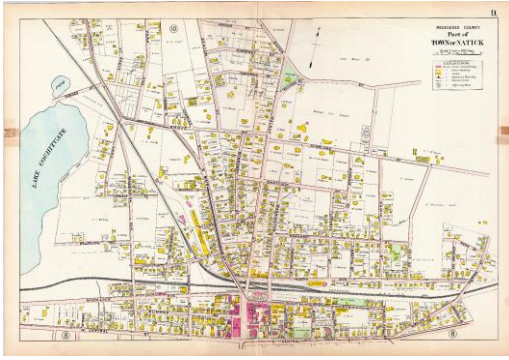
Natick Center Walker map plate 215, 1889 \$20
26x16 north of railroad



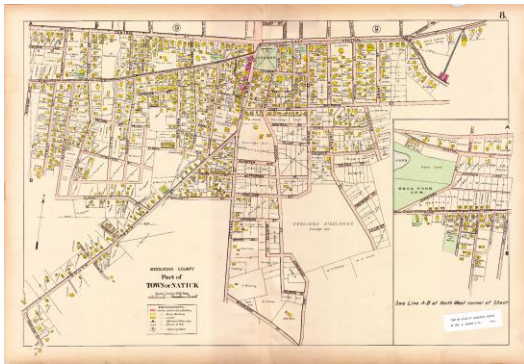
Natick Center Walker map plate 219, 1889 \$20
27.75x16.5 south of railroad



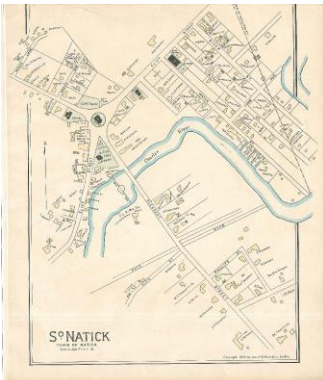
Felchville & South Natick Walker map plate 10, \$20
30x20



Natick Center Walker map plate 9, 1908 \$20
30x20 north of railroad



Natick Center Walker map plate 8, 1908 \$20
30x20 south



South Natick , 1908 14.5x16.5 \$20