









Stockwell Ward

Key

-  Core Council Buildings
-  Housing Estates
-  Library
-  BR Train Station
-  Underground Station
-  Parks and green spaces
-  Borough Boundary



This map is based upon Ordnance Survey material with the permission of Ordnance Survey on behalf of the Controller of Her Majesty's Stationery Office. © Crown copyright. Unauthorised reproduction infringes Crown Copyright and may lead to prosecution or civil proceedings. LB Lambeth 100019338 2009.

