




Historic East Neighborhoods Coalition

Asset Mapping Project

Sector Key Map

-  Brush Creek
-  Sector Boundry
-  City Parks & Boulevards

Map prepared by: CEI
 The UMKC Center for Economic Information



Cleaver II Blvd

12th

Washington Wheatley

East 23 Street PAC

27th

South Roundtop

Sante Fe

Key Coalition

Linwood Blvd

Woodland Ave

Oak Park NW

Palestine West

Palestine East

Knoches Park

Prospect Ave

Vineyard NW

Vineyard

Oak Park SW

Oak Park SE