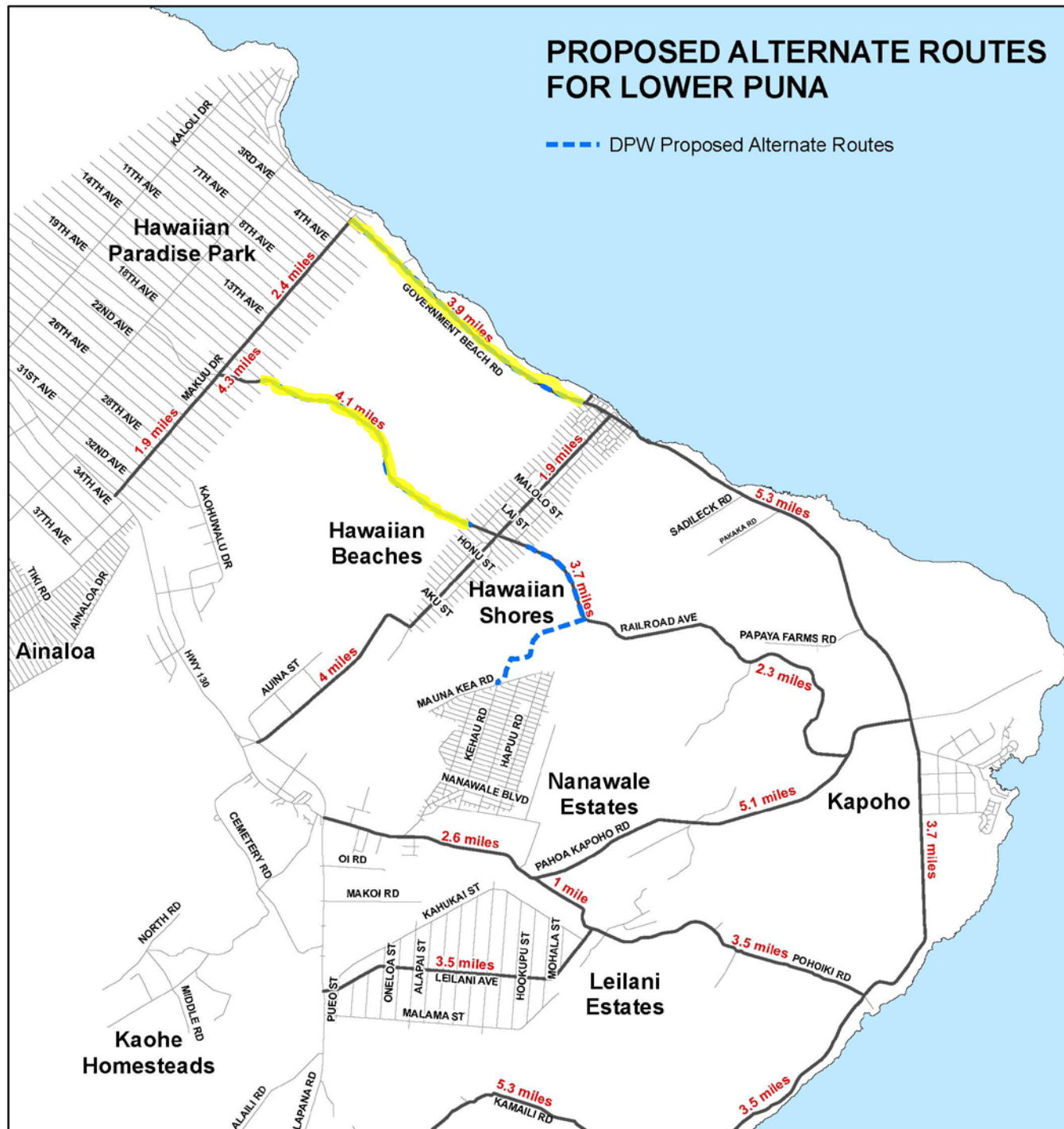


# ALTERNATE ROUTE SCENARIOS AND DETAILS

# PROPOSED ALTERNATE ROUTES FOR LOWER PUNA

DPW Proposed Alternate Routes



## Alternate Routes for Puna

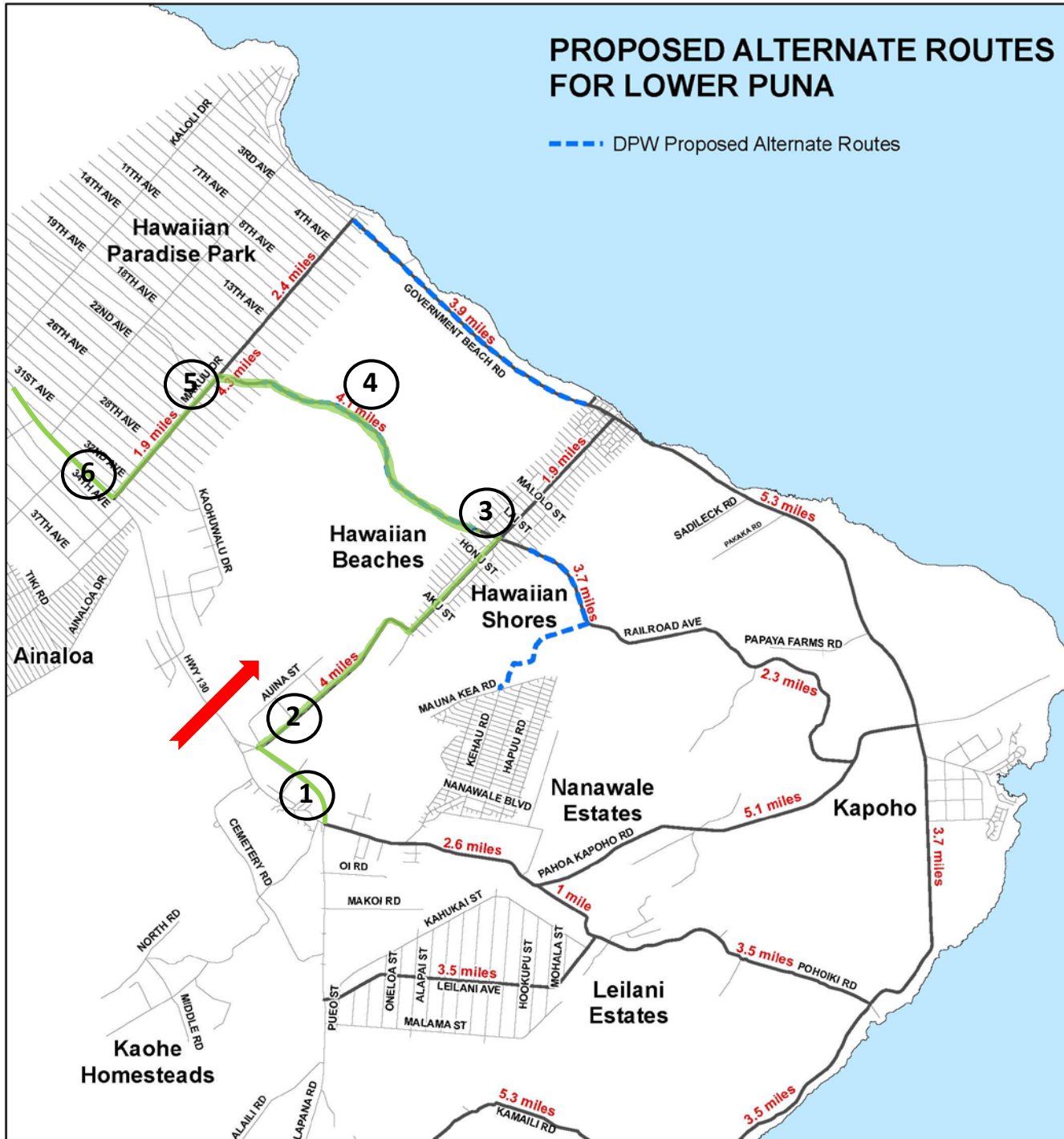
1. Railroad Avenue (Option A)
  - a. Two (2) lane compacted gravel route
  - b. Speed Limit: 20MPH
  - c. Vehicle Type: Sedans, SUVs, Small Trucks, Vans, Buses, Delivery Trucks
  
2. Government Beach Road (Option B)
  - a. One (1) lane compacted gravel route with pull-outs
  - b. Speed Limit: 15 MPH
  - c. Vehicle Type: Sedans, SUVs, Small Trucks, 12 Passenger Vans

# Alternate Routes For Puna

- Scenario 1 → Railroad or Beach Road  
HWY 130 North of Kahakai
- Scenario 2 → Stay on HWY 130  
Pahoa Village Rd (PVR)
- Scenario 3 → Railroad  
PVR and HWY 130
- Scenario 4 → Railroad or Beach Road  
PVR & HWY 130 & Kahakai

# PROPOSED ALTERNATE ROUTES FOR LOWER PUNA

--- DPW Proposed Alternate Routes

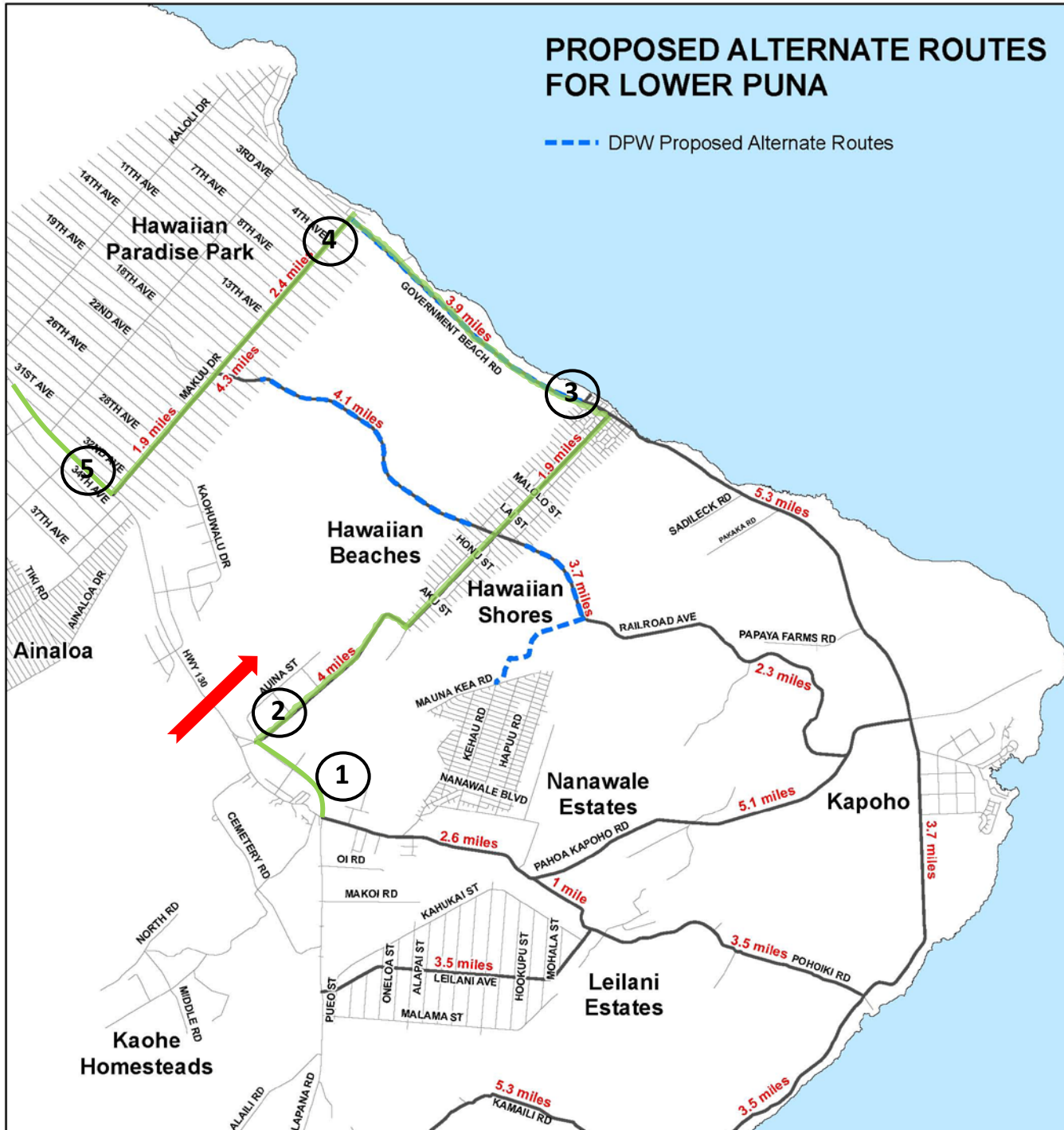


## Scenario #1 HWY 130 North of Kahakai **Puna to Hilo** Railroad (Option A)

1. N on HWY 130
2. Right onto Kahakai (4 miles)
3. Left onto Kahala St
4. Into Railroad (4.1 miles)
5. Left onto Makuu Dr (1.9 miles)
6. Right onto HWY 130

# PROPOSED ALTERNATE ROUTES FOR LOWER PUNA

--- DPW Proposed Alternate Routes



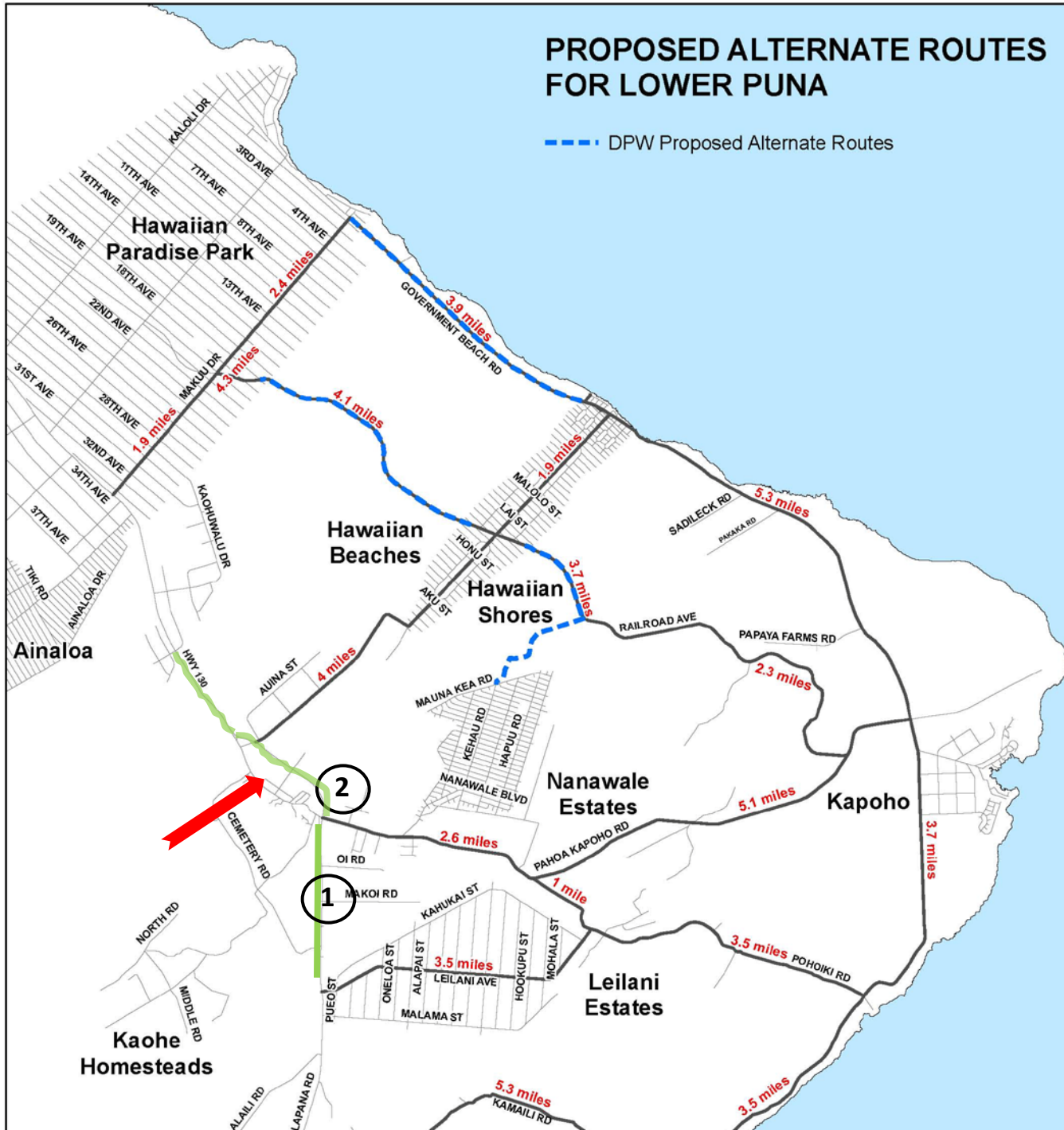
Scenario #1 HWY 130  
North of Kahakai  
**Puna to Hilo**  
(Beach Road Option B)

1. N on HWY 130
2. Right onto Kahakai (5.9 miles)
3. Left onto Govt Beach Rd (3.9 miles)
4. Left onto Makuu Dr (4.3 miles)
5. Right onto HWY 130



# PROPOSED ALTERNATE ROUTES FOR LOWER PUNA

--- DPW Proposed Alternate Routes



Scenario #2 Pahoia Village Rd.

South of Kahakai

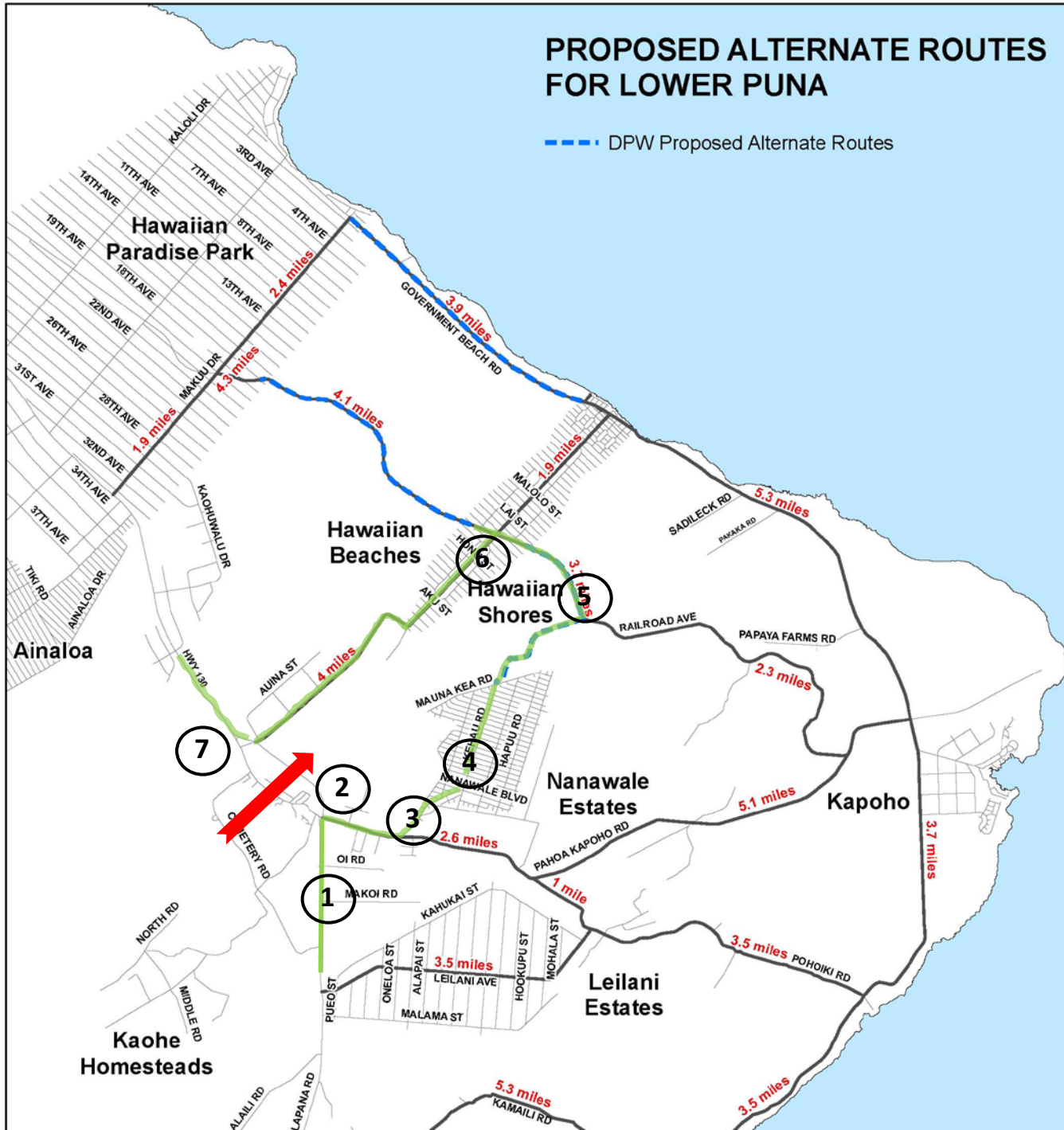
**Puna to Hilo**

(HWY 130 Option A)

1. North on HWY 130
2. Stay on HWY 130 (Pahoia Bypass)

# PROPOSED ALTERNATE ROUTES FOR LOWER PUNA

--- DPW Proposed Alternate Routes



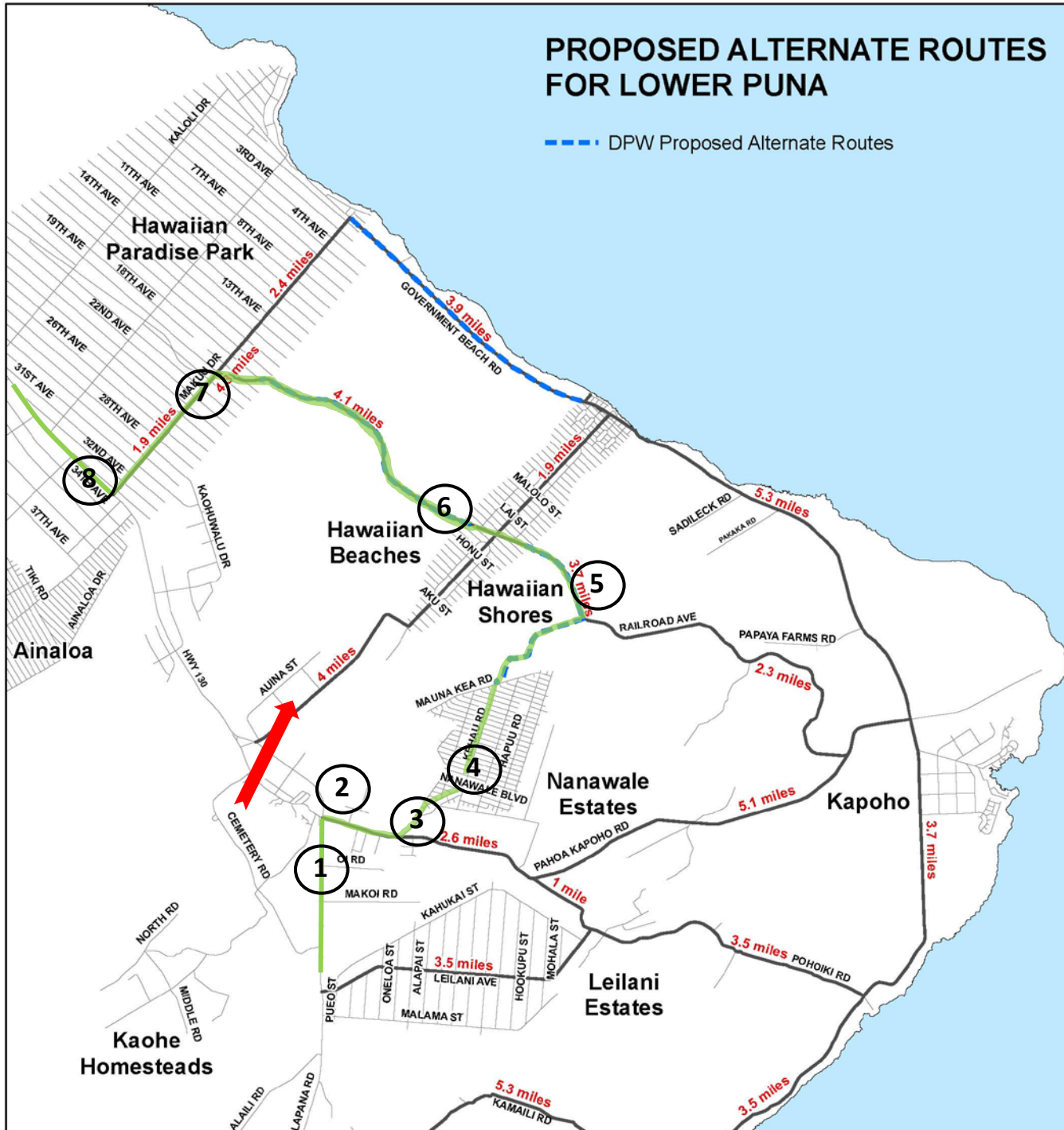
Scenario #3 Pahoia Village Rd. & HWY 130 South of Kahakai  
**Puna to Hilo**  
(Railroad)

1. North on HWY 130
2. Right on Pahoia-Kapoho Rd (HWY 132)
3. Left onto Nanawale Blvd.
4. Left onto Kehau Rd.
5. Left onto Railroad (1.5 miles)
6. Left onto Kahakai (4 miles)
7. Right onto HWY 130



# PROPOSED ALTERNATE ROUTES FOR LOWER PUNA

--- DPW Proposed Alternate Routes



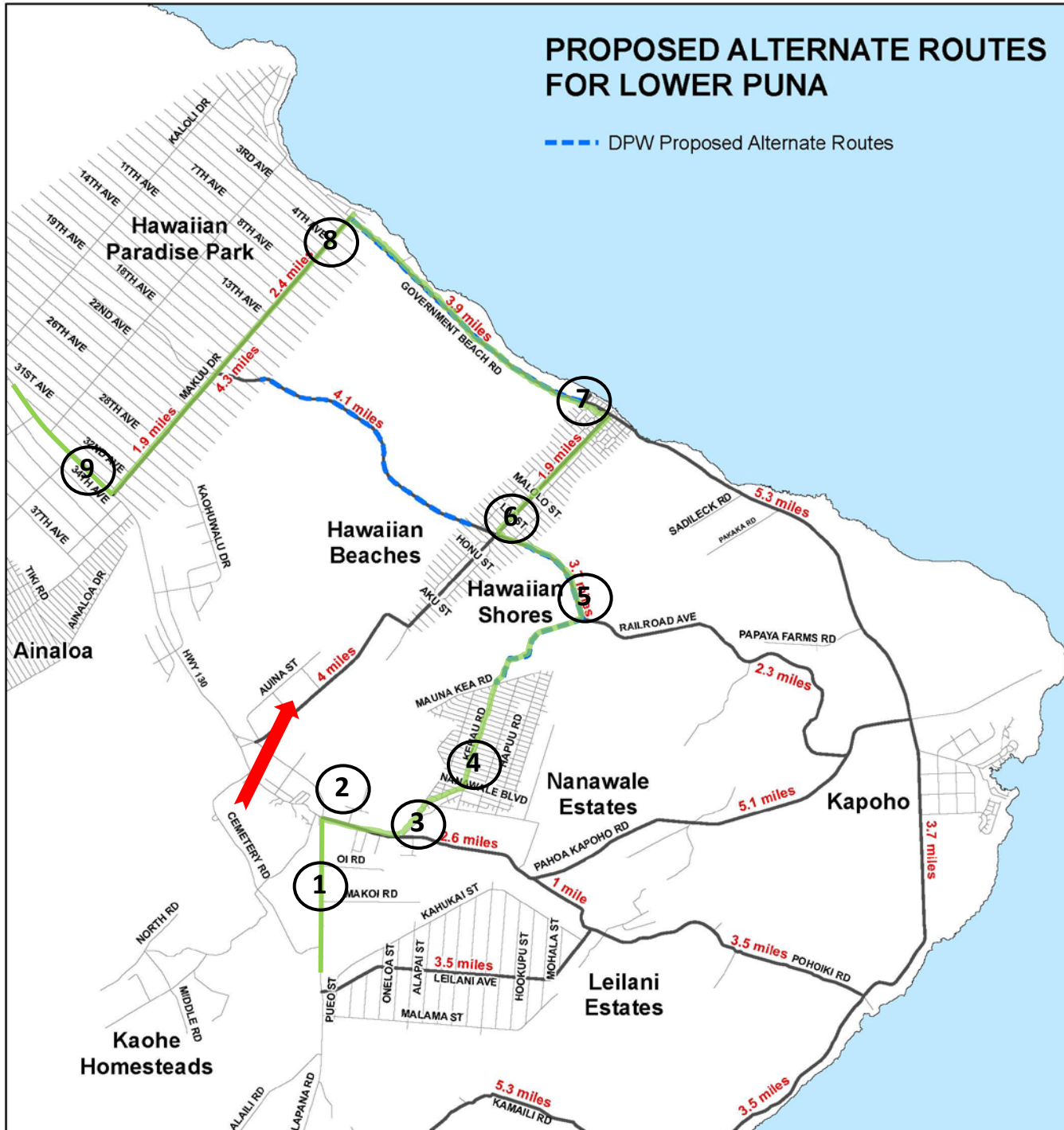
## Scenario #4 Pahoia Village Rd & HWY 130 & Kahakai

### Puna to Hilo (Railroad Option A)

1. North on HWY 130
2. Right onto Pahoia-Kapoho Rd (HWY 132)
3. Left onto Nanawale Blvd
4. Left onto Kehau Rd
5. Left onto Railroad (1.5 miles)
6. Continue past Kahakai on Railroad (4.1 miles)
7. Left onto Makuu Dr (1.9 miles)
8. Right onto HWY 130

# PROPOSED ALTERNATE ROUTES FOR LOWER PUNA

--- DPW Proposed Alternate Routes



## Scenario #4 PVR & HWY 130 & Kahakai Puna to Hilo (Beach Road Option B)

1. North on HWY 130
2. Right onto Pahoia-Kapoho Rd (HWY 132)
3. Left onto Nanawale Blvd
4. Left onto Kehau Rd
5. Left onto Railroad (1.5 miles)
6. Right onto Kahakai (1.9 miles)
7. Left onto Govt Beach Rd (3.9 miles)
8. Left onto Makuu Dr (4.3 miles)
9. Right onto HWY 130